

FEDERAL COURT OF AUSTRALIA

Ohlsen on behalf of the Ngemba, Ngiyampaa, Wangaaypuwan and Wayilwan People v Attorney General of New South Wales [2024] FCA 900

File number(s): NSD 38 of 2019

Judgment of: **PERRY J**

Date of judgment: 14 August 2024

Catchwords: **NATIVE TITLE** – consent determination – determination of native title by consent pursuant to s 87 of the *Native Title Act 1993* (Cth) – appropriate to make orders – nomination of prescribed body corporate – determination of native title made

Legislation: *Native Title Act 1993* (Cth) ss 23B, 47, 47B, 55, 56, 57, 61, 62A, 67, 68, 87, 94A, 199B, 213, 225, 251B, 253
Native Title (Prescribed Bodies Corporate) Regulations 1999 (Cth)

Aboriginal Land Rights Act 1983 (NSW)
Crown Lands Act 1884 (NSW)
Crown Lands Act 1889 (NSW)
Crown Lands Act 1895 (NSW)
Crown Lands Act Amendment Act 1903 (NSW)
Crown Lands Consolidation Act 1913 (NSW)
Western Lands Act 1901 (NSW)

Cases cited: *Agius v State of South Australia (No 6)* [2018] FCA 358
Attorney-General (NSW) v Ohlsen [2022] FCAFC 38; (2022) 290 FCR 173
Barkandji Traditional Owners #8 v Attorney-General (NSW) [2015] FCA 604
Barkandji Traditional Owners #8 v Attorney-General (NSW) [2017] FCA 971
Brown v South Australia [2010] FCA 875; (2010) 189 FCR 540
Bullen on behalf of the Esperance Nyungar People v State of Western Australia [2014] FCA 197
CG v Western Australia [2016] FCAFC 67; (2016) 240 FCR 466
Commonwealth v Clifton [2007] FCAFC 190; (2007) 164

FCR 355

Madrill on behalf of the members of the Amapete, Apwetyerlaneme, Atnweale and Warrtharre Landholding Groups v Northern Territory of Australia [2024] FCA 529

McLennan on behalf of the Jangga People #3 v Queensland [2023] FCAFC 191; (2023) 301 FCR 452

Ohlsen on behalf of the Ngemba/Ngiyampaa People v Attorney General of New South Wales [2021] FCA 169

Division:	General Division
Registry:	New South Wales
National Practice Area:	Native Title
Number of paragraphs:	62
Date of last submissions:	25 July 2024
Date of hearing:	Determined on the papers
Counsel for the Applicants:	Mr C Gregory
Solicitor for the Applicants:	NTSCORP Limited
Counsel for the First Respondent:	Mr A Hall
Solicitor for the First Respondent:	Crown Solicitor (NSW)
Solicitor for the Second Respondent:	Australian Government Solicitor
Solicitor for the Fourth, Fifth, Sixth, Seventh, Eighth, Tenth, Eleventh, Twelfth, Fourteenth, Fifteenth, Sixteenth, Seventeenth, Eighteenth Respondents	Chalk and Behrendt, Lawyers and Consultants
Solicitor for the Thirteenth Respondent:	The Thirteenth Respondent is self-represented.
Solicitor for the Nineteenth, Twenty Fourth, Twenty Fifth, Twenty Sixth, Thirty First, Thirty Fourth, Thirty Fifth, Forty Third, Forty	HopgoodGanim Lawyers

Seventh, Fiftieth and Fifty
Fourth Respondents:

Solicitor for the Thirty King & Wood Mallesons
Eighth Respondent:

Solicitor for the Thirty Ninth Thomson Geer
and Forty Second
Respondents:

Solicitor for the Forty First Allens
Respondent:

Solicitor for the Fifty First Hunt & Hunt
Respondent:

Solicitor for the Fifty Second King & Wood Mallesons
and Fifty Fifth Respondents:

Solicitor for the Fifty Third The Fifty Third Respondent is self-represented.
Respondent:

Solicitor for the Fifty Sixth Rural Funds Management Limited
Respondent:

ORDERS

NSD 38 of 2019

BETWEEN: **ELAINE OHLSEN & ORS ON BEHALF OF THE NGEMBA,
NGIYAMPAA, WANGAAPUWAN AND WAYILWAN
PEOPLE**
Applicants

AND: **ATTORNEY GENERAL OF NEW SOUTH WALES** (and others
named in the Schedule)
First Respondent

ORDER MADE BY: PERRY J

DATE OF ORDER: 14 AUGUST 2024

BEING SATISFIED that a determination of native title in the terms sought by the parties is within the power of the Court and, it appearing to the Court appropriate to do so, pursuant to s 87 and s 94A of the *Native Title Act 1993* (Cth):

THE COURT NOTES THAT:

- A. On 14 March 2012, the Applicant made a native title determination application in accordance with sections 13(1) and 61 of the *Native Title Act 1993* (Cth) to the Federal Court of Australia (proceeding NSD38 of 2019) (the “Application”).
- B. The parties have reached an agreement as to the terms of a determination to be made by consent in relation to part of the land or waters within the External Boundary (the “**Determination Area**”), being that:
 - (i) native title exists in relation to a part of the Determination Area (the “**Native Title Area**”),
 - (ii) native title has been extinguished in relation to another part of the Determination Area (the “**Extinguished Area**”).
- C. The terms of the agreement involve the making of orders by consent for a determination pursuant to section 87, and in accordance with section 94A, of the *Native Title Act 1993* (Cth).

- D. Pursuant to section 87(1) of the *Native Title Act 1993* (Cth) the parties have filed a Minute of Proposed Consent Determination of Native Title which reflects the terms of the agreement.
- E. The Applicant has nominated Ngemba, Ngiyampaa, Wangaaypuwan, Wayilwan Aboriginal Corporation (ICN 8322) pursuant to s 56(2) of the *Native Title Act 1993* (Cth) to hold the determined native title in trust for the common law holders.
- F. Ngemba, Ngiyampaa, Wangaaypuwan, Wayilwan Aboriginal Corporation (ICN 8322) has consented in writing to hold the determined rights and interests comprising the native title in trust for the common law holders and to perform the functions of a registered native title body corporate under the *Native Title Act 1993* (Cth).
- G. Having regard to the need to balance the limited availability of public resources with the competing need to resolve applications for a determination of native title in an efficient, cost effective and timely manner, the parties agree that the question of whether s 47C of the *Native Title Act 1993* (Cth) would apply to the land and waters within Schedule Two (Extinguished Area), Part 2.2 (Conservation Estate) and Part 2.3 (State Forest) of this Determination (the “**park areas**”) will be addressed after the Determination.
- H. The Applicant on behalf of the Ngemba, Ngiyampaa, Wangaaypuwan and Wayilwan People and the State of New South Wales (the “**State**”) have commenced negotiations in relation to an agreement under s 47C of the *Native Title Act 1993* (Cth) in relation to park areas within Schedule Two (Extinguished Area), Part 2.2 (Conservation Estate) of the proposed determination at Annexure A (Proposed determination of Native Title) (the **Conservation Estate park areas**). The Applicant and State intend to negotiate an agreement under s 47C after the Determination.
- I. The Applicant and the State have agreed that, if:
 - (a) after the making of the Determination, the Applicant and the State reach an agreement in accordance with s 47C(1)(b) of the *Native Title Act 1993* (Cth) that s 47C is applicable to land within the Conservation Estate park areas; and
 - (b) a variation application is then proposed to be brought by either the Ngemba, Ngiyampaa, Wangaaypuwan, Wayilwan Aboriginal Corporation (ICN 8322) on behalf of the Ngemba, Ngiyampaa, Wangaaypuwan and Wayilwan People pursuant to the *Native Title Act 1993* (Cth) or the NSW Attorney General (as

the State Minister for NSW under the Native Title Act) to vary the Determination for the purpose of giving effect to the agreement reached with the State regarding the application of s 47C of the *Native Title Act 1993* (Cth) to land within the Conservation Estate park areas;

then;

(c) each of those parties will consent to such a variation application being made.

- J. Ngemba, Ngiyampaa, Wangaaypuwan, Wayilwan Aboriginal Corporation (ICN 8322) on behalf of the Ngemba, Ngiyampaa, Wangaaypuwan and Wayilwan People may wish to seek to vary the Determination pursuant to sections 13(4) and (5) and 61 of the *Native Title Act 1993* (Cth) if a judgment of this Court, delivered after this Determination is made, holds that certain crown roads do not wholly extinguish native title in accordance with the *Native Title Act 1993* (Cth).

BY CONSENT, THE COURT ORDERS THAT:

1. There be a determination of native title in the terms set out below (the “**Determination**”).
2. Part of the Determination, relating to those parcels listed in Schedule One (Native Title Area), Part 1.7b (Other Lands or waters to which section 47B of the *Native Title Act 1993* (Cth) applies) and Schedule 2 (Extinguished Area) Part 2.6 (Land Subject to the Licences Indigenous Land Use Agreement that are subject to the Licences Indigenous Land Use Agreement), takes effect upon the date on which the agreement referred to in Item 1 of Schedule Five (Agreements) is registered on the Register of Indigenous Land Use Agreements, pursuant to section 199B of the *Native Title Act 1993* (Cth).
3. In the event that the agreement referred to in Order 2 is not registered on the Register of Indigenous Land Use Agreements by 12 months after the Determination Date, the matter is to be listed before the Court for a case management hearing.
4. Part of the Determination, relating to those parcels listed in Schedule One (Native Title Area), Part 1.8 (Land Subject to the Brewarrina Common Indigenous Land Use Agreement) and Schedule Two, Part 2.5 (Land Subject to the Brewarrina Common Indigenous Land Use Agreement), takes effect upon the date on which the agreement referred to in Item 2 of Schedule Five (Agreements) is registered on the Register of

Indigenous Land Use Agreements, pursuant to section 199B of the *Native Title Act 1993* (Cth).

5. In the event that the agreement referred to in Order 4 is not registered on the Register of Indigenous Land Use Agreements by 30 months after the Determination Date, the matter is to be listed before the Court for a case management hearing.
6. The Determination over the remainder of the parcels takes effect on the date these orders are made.
7. Ngemba, Ngiyampaa, Wangaaypuwan, Wayilwan Aboriginal Corporation (ICN 8322) shall hold the determined native title in trust for the common law holders pursuant to section 56(3) of the *Native Title Act 1993* (Cth) and is to:
 - (a) be the prescribed body corporate for the purposes of section 57(1) of the *Native Title Act 1993* (Cth); and
 - (b) perform the functions set out in section 57(1) of the *Native Title Act 1993* (Cth) and the *Native Title (Prescribed Bodies Corporate) Regulations 1999* (Cth).
8. There be no order as to costs.

THE COURT DETERMINES THAT:

1. Native title exists in the Native Title Area described in Schedule One and depicted in the maps at Annexures A and B to this Determination.
2. Native title is extinguished in the Extinguished Area described in Schedule Two and depicted in the maps at Annexures A and B to this Determination.
3. To the extent of any inconsistency between the written description in Schedules One and Two and the maps at Annexures A and B to this determination, the written description prevails.

Native Title Holders

4. Native title in relation to the Native Title Area is held by the Ngemba, Ngiyampaa, Wangaaypuwan and Wayilwan People who comprise those Aboriginal persons who:
 - (a) are the descendants of the following apical ancestors:
 - 1) Caroline Hilt (who was born on the Barwon River around 1847);
 - 2) Thomas Sullivan (who was born in Brewarrina around 1860);

- 3) Nellie Colless (who was born in Brewarrina around 1868);
- 4) Billy Coleman (who was born in Cobar in 1840);
- 5) Mary Ann Allen (who was born in 1844);
- 6) Moses Biggs (who was born in 1837);
- 7) Polly Parkes (who was born in 1846);
- 8) Anne Brandy (who was born in Colane in 1874);
- 9) Caroline Brandy (who was born on Duck Creek in 1869);
- 10) Wadna Boe (who was born in 1848);
- 11) Richard King (who was born in 1827);
- 12) Jimmy Keewong (who was born in 1849);
- 13) Kitty Narrangie;
- 14) Tom Dennis (who was born in Brewarrina in 1864);
- 15) Winnie Pierce (who was born in Brewarrina in 1878);
- 16) Jack Dennis (who was born on the Barwon River in around 1855);
- 17) Kate Baker (who was born in Boorooma in 1874);
- 18) Francis “Tracker” Williams (who was born in Gundabooka in 1883);
- 19) William Johnson (who was born in Big Willandra in 1876);
- 20) Henry Parkes (who was born in 1863);
- 21) Topsy Harris also known as Topsy Scotty (who was born in Marfield in 1866);
- 22) Jack Redtank;
- 23) Thomas Williams also known as Thomas Broughton (who was born in Roto);
- 24) Maggie Redtank (who was born in Keewong in 1868);
- 25) Ada Arnott (who was born in Nyngan in 1865);
- 26) Moses Divine;
- 27) Jack Smith (who was born in Mossgiel in 1869);
- 28) Ellen Sprowl also known as Ellen McHughes (who was born in Brewarrina in 1867);
- 29) Fanny Hippi also known as Fanny Williams;

- 30) Millie Wells also known as Millie Shearer (who was born in Brewarrina in 1874);
- 31) Pluto Williams (who was born in Trida/Mossgiel in 1873);
- 32) Steve Shaw (who was born in Coronga Peak in 1855);
- 33) Fanny Brown also known as Tiltagara Fanny (who was born in Hillston in 1862);
- 34) David Brown (who was born on the Macquarie River in 1850);
- 35) Janey Brown (who was born on the Macquarie River in 1853);
- 36) Betsy Gwen (who was born in Haddon Rigg near Warren in 1849);
- 37) Louise Hinton (who was born on the Macquarie River in 1843);
- 38) Cissy Lee (who was born in 1852);
- 39) Boorooma Murphy (who was born in Boorooma in 1832);
- 40) Harry Murphy (who was born in Brewarrina around 1871);
- 41) Thomas Nixon (who was born in Buttabone in 1843);
- 42) Colaine Lumpy (who was born in 1864);
- 43) Charlotte Wilson;
- 44) Tilly Riley (who was born in 1863);
- 45) Geordie Murray (who was born in 1851 in Ivanhoe);
- 46) George Murray, born at Gundabooka Station, died 1927 at Nyngan;
- 47) Amy Monica Murray nee Murphy, wife of George Murray, born in Brewarrina, died 1954 at Nyngan;
- 48) Edward Murphy, born in Cobar, died 1960 at Walgett;
- 49) Maggie Warraweena nee Murphy, born at Charlton Station on the Bogan River, died 1907 at Brewarrina;
- 50) Eliza Wilson nee Williams, also known as Eliza Governor, born near Cobar, died 1908 at Byrock;
- 51) Charlie Kelly, husband of Laura Kelly nee Murray, born 1858;
- 52) Laura Kelly nee Murray, also known as Norah Murray and Laura Boy, wife of Charlie Kelly, died 1918 at Corinya Station;

- 53) Jack Shepherd, also known as John Shepherd and Jack Sheppard, born 1855 in Cobar;
 - 54) Harry Shepherd, also known as Harry Sheppard, died 1911 in Brewarrina;
 - 55) Harry Brandy, brother of Caroline Brandy and Anne Brandy, born circa 1869;
 - 56) Jack Simpson, also known as Jack ‘Smart Gui’ Simpson, died 1974 at Brewarrina; and
 - 57) Billy Boney, also known as William Boney and George Boney, born 1852 in Ginghet; and
- (b) identify as a Ngemba, Ngiyampaa, Wangaaypuwan or Wayilwan person; and
 - (c) are recognised as a Ngemba, Ngiyampaa, Wangaaypuwan or Wayilwan person by Ngemba, Ngiyampaa, Wangaaypuwan and Wayilwan People in accordance with their traditional law and custom.

Nature and Extent of Non-Exclusive Native Title Rights and Interests

5. Subject to paragraphs 7 and 8, the nature and extent of the native title rights and interests held by the Native Title Holders in relation to the Native Title Area are the following non-exclusive native title rights:
- (a) the right to enter, traverse across and remain on the land;
 - (b) the right to camp on and erect shelters on (but not extending to a right to permanently camp on, possess or occupy) the land;
 - (c) the right to take and use the water for their personal, domestic and communal purposes (including cultural purposes) but not extending to a right to control the use and flow of the water in any rivers, streams or lakes;
 - (d) the right to gather, take and use the natural resources (other than water) for their non-commercial personal, domestic and communal purposes including, food, medicinal plants, timber, stone, charcoal, ochre and resin as well as materials for fabricating tools and hunting implements, and making artwork and musical instruments;
 - (e) the right to hunt for their non-commercial personal, domestic and communal purposes;

- (f) the right to fish for their non-commercial personal, domestic and communal purposes;
- (g) the right to share the natural resources gathered or taken for their personal, domestic and communal non-commercial purposes;
- (h) the right to light fires for their domestic purposes, but not for the clearance of vegetation;
- (i) the right to engage in their cultural activities including:
 - (i) visiting places of cultural or spiritual importance and protecting those places by carrying out lawful activities to preserve their physical or spiritual integrity;
 - (ii) conducting and participating in ceremonies and rituals including in relation to birth and death (including burials on the land);
 - (iii) holding cultural gatherings; and
 - (iv) passing on knowledge about the physical and spiritual attributes of places of importance; and
- (j) the right to be accompanied by persons who, though not Native Title Holders, are:
 - (i) spouses, partners or parents of Native Title Holders, together with their children and grandchildren; or
 - (ii) people required under traditional laws and customs for the performance of, and to assist in, observe or record, cultural activities, practices or ceremonies.

General Qualifications on Native Title Rights and Interests

- 6. Native title does not exist in:
 - (a) minerals as defined in the *Mining Act 1992* (NSW) and the *Mining Regulation 2010* (NSW); and
 - (b) petroleum as defined in the *Petroleum (Onshore) Act 1991* (NSW) and the *Petroleum (Submerged Lands) Act 1982* (NSW).
- 7. The native title rights and interests described in paragraph 5 do not confer:
 - (a) any right of possession, occupation, use and enjoyment of the land or waters in the Native Title Area to the exclusion of all others;

- (b) any right to control public access to or use the land or waters in the Native Title Area.
- 8. The native title rights and interests in relation to the land or waters in the Native Title Area are subject to and exercisable in accordance with:
 - (a) the laws of the State of New South Wales and of the Commonwealth;
 - (b) the traditional laws acknowledged and traditional customs observed by the Native Title Holders; and
 - (c) the terms and conditions of any agreement that appears on the Register of Indigenous land use agreements.

The Nature and Extent of Any Other Interests

- 9. The Other Interests in relation to the Native Title Area are described in Schedule Four (Other Interests) (“**Other Interests**”).

Relationship Between Native Title Rights and Interests and Other Interests

- 10. Subject to paragraphs 11, 12, 13 and 14 and except as otherwise provided by law, the relationship between the native title rights and interests in relation to land or waters in the Native Title Area and the Other Interests, described in Schedule Four (Other Interests), is that:
 - (a) the Other Interests continue to have effect;
 - (b) the Other Interests co-exist with the native title rights and interests;
 - (c) the Native Title Holders do not have the right to control access to or the use of the land or waters by the holders of the Other Interest; and
 - (d) to the extent of any inconsistency, the Other Interests and any activity that is required or permitted by or under the exercise of a right conferred or held under the Other Interests, while they are in existence, prevail over but do not extinguish the native title rights and interests and any exercise of those native title rights and interests.
- 11. The relationship between the native title rights and interests in relation to the land or waters described in Part 1.5 (Land or waters to which section 47 of the *Native Title Act 1993* (Cth) applies) and Part 1.6 (Land or waters to which section 47A of the *Native Title Act 1993* (Cth) applies) and the Other Interests described at Items 1(c), 2(a), 3(a), 5(a) and 5(b) of Schedule Four (Other Interests) is that:

- (a) the Other Interests continue to have effect;
 - (b) the non-extinguishment principle in section 238 of the *Native Title Act 1993* (Cth) applies to the grant or vesting of the Other Interests and any prior interest in relation to the area in accordance with section 47A(3)(b) of the *Native Title Act 1993* (Cth);
 - (c) the native title rights and interests continue to exist in their entirety, but have no effect in relation to the Other Interests;
 - (d) the Other Interests, and any activity that is required or permitted by or under and done in accordance with the Other Interests, may be exercised and enjoyed in their entirety notwithstanding the existence of the native title rights and interests;
 - (e) the native title rights and interests may not be exercised on land or waters the subject of the Other Interests while those Other Interests exist;
 - (f) if the Other Interests or its effects are wholly removed or otherwise wholly cease to operate the native title rights and interests again have full effect; and
 - (g) if the Other Interests or its effects are removed to an extent or otherwise cease to operate only to an extent, the native title rights and interests again have effect to that extent.
12. The relationship between the native title rights and interests in relation to any land or waters in the Native Title Area which are transferred to an Aboriginal Land Council under the *Aboriginal Land Rights Act 1983* (NSW) after the date of the Determination as a result of a claim lodged under that *Act* on or after 28 November 1994 and the Other Interests described in Item (1)(a) of Schedule Four (Other Interests) is that:
- (a) pursuant to section 36(9) of the *Aboriginal Land Rights Act 1983* (NSW), the Other Interests referred to in this paragraph shall be subject to any native title rights and interests existing in relation to the land or waters immediately before the transfer; and
 - (b) the land or waters may only be dealt with by the Aboriginal Land Council in accordance with the *Aboriginal Land Rights Act 1983* (NSW) and the *Native Title Act 1993* (Cth).
13. The relationship between the native title rights and interests in relation to any land or waters in the Native Title Area which are transferred to an Aboriginal Land Council

under the *Aboriginal Land Rights Act 1983* (NSW) before the date of the Determination and the Other Interests described in Item 1(b) of Schedule Four (Other Interests) is that:

- (a) pursuant to section 36(9) of the *Aboriginal Land Rights Act 1983* (NSW), the Other Interests referred to in this paragraph shall be subject to any native title rights and interests existing in relation to the land or waters immediately before the transfer, meaning that the native title rights and interests have full effect and may be exercised; and
- (b) the land or waters may only be dealt with by the Aboriginal Land Council in accordance with the *Aboriginal Land Rights Act 1983* (NSW) and the *Native Title Act 1993* (Cth).

14. The relationship between the native title rights and interests in relation to any land and waters in Part 1.7a (Land or waters to which section 47B of the *Native Title Act 1993* (Cth) applies) and the Other interests described in Item 1(c) of Schedule Four (Other interests) insofar as they relate to the Gilgandra Local Aboriginal Land Council and Item 17 of Schedule Four (Other Interests), is that:

- (a) the non-extinguishment principle in section 238 of the *Native Title Act 1993* (Cth) applies to the grant or vesting of the Other Interests;
- (b) the native title rights and interests continue to exist in their entirety, but have no effect in relation to the Other Interests;
- (c) the Other Interests, and any activity that is required or permitted by or under and done in accordance with the Other Interests, may be exercised and enjoyed in their entirety notwithstanding the existence of the native title rights and interests;
- (d) the native title rights and interests may not be exercised on land or waters the subject of the Other Interests while those Other Interests exist;
- (e) if the Other Interests or its effects are wholly removed or otherwise wholly cease to operate the native title rights and interests again have full effect; and
- (f) if the Other Interests or its effects are removed to an extent or otherwise cease to operate only to an extent, the native title rights and interests again have effect to that extent.

15. Pursuant to section 47B of the *Native Title Act 1993* (Cth) any extinguishment effected by the creation of prior interests within those areas described in Part 1.7a (Land or waters to which section 47B of the *Native Title Act 1993* (Cth) applies) and Part 1.7b (Other land or waters to which section 47B of the *Native Title Act 1993* (Cth) applies) of Schedule One are to be disregarded.

Definitions

16. In this Determination, unless the contrary intention appears:

‘Aboriginal Land Council’ means New South Wales Aboriginal Land Council and any Local Aboriginal Land Council constituted under the *Aboriginal Land Rights Act 1983* (NSW) for a Local Aboriginal Land Council area, within the meaning of that Act, that is within the Native Title Area, and includes Griffith Local Aboriginal Land Council, Murrin Bridge Local Aboriginal Land Council, Nyngan Local Aboriginal Land Council, Brewarrina Local Aboriginal Land Council, Weilwan Local Aboriginal Land Council, Warren Macquarie Local Aboriginal Land Council, Walgett Local Aboriginal Land Council, Nulla Nulla Local Aboriginal Land Council, Condobolin Local Aboriginal Land Council, Cobar Local Aboriginal Land Council, Coonamble Local Aboriginal Land Council and Gilgandra Local Aboriginal Land Council.

‘Application’ means the native title determination application filed on 12 March 2012 by the Applicant in the Federal Court of Australia and given the proceeding number NSD38/2019, as amended.

‘Determination Area’ means the lands and waters within the External Boundary of, described in Schedule Three this area includes the Native Title Area together with the Extinguished Area.

‘Determination Date’ means the date on which the Federal Court of Australia makes a determination over the Determination Area.

‘External Boundary’ means the boundary described in Schedule Three.

‘Extinguished Area’ means the land or waters described in Schedule Two ‘land’ has the same meaning as in the *Native Title Act 1993* (Cth).

‘laws of the State of New South Wales and of the Commonwealth’ include statutes, regulations and other subordinate legislation, and the common law.

‘Native Title Area’ means the land or waters described in Schedule One.

‘Native Title Holders’ and **‘Ngemba, Ngiyampaa, Wangaaypuwan and Wayilwan People’** means the persons described in paragraph 4 of the Determination.

‘native title’ and **‘native title rights and interests’** means the rights and interests described in paragraph 5.

‘Ngemba, Ngiyampaa, Wangaaypuwan, Wayilwan Aboriginal Corporation’ means Ngemba, Ngiyampaa, Wangaaypuwan, Wayilwan Aboriginal Corporation ICN 8322 incorporated under the *Corporations (Aboriginal and Torres Strait Islander) Act 2006* (Cth).

‘Other Interests’ means the rights and interests described in Schedule Four.

‘waters’ has the same meaning as in the *Native Title Act 1993* (Cth).

17. If a word or expression is not defined in these orders or this Determination, but is defined in the *Native Title Act 1993* (Cth) or the *Native Title (New South Wales) Act 1994* (NSW), then it has the meaning given to it in the *Native Title Act 1993* (Cth) or the *Native Title (New South Wales) Act 1994* (NSW), whichever is relevant.

Note: Entry of orders is dealt with in Rule 39.32 of the *Federal Court Rules 2011*.

Schedule One – Native Title Area

1. Subject to Schedule Two (Extinguished Area) of this Determination, the Native Title Area comprises all the land or waters described in the table at Schedule One (Native Title Area) of the following Parts:
 - (a) Part 1.1 (Crown Land);
 - (b) Part 1.2 (Conservation Estate);
 - (c) Part 1.3 (State Forests);
 - (d) Part 1.4 (Waters);
 - (e) Part 1.5 (Land or waters to which section 47 of the *Native Title Act 1993* (Cth) applies);
 - (f) Part 1.6 (Land or waters to which section 47A of the *Native Title Act 1993* (Cth) applies);
 - (g) Part 1.7a (Land or waters to which section 47B of the *Native Title Act 1993* (Cth) applies);
 - (h) Part 1.7b (Other lands or waters to which section 47B of the *Native Title Act 1993* (Cth) applies that are subject to the Licences Indigenous Land Use Agreement);
 - (i) Part 1.8 (Land Subject to the Brewarrina Common Indigenous Land Use Agreement);
 - (j) Part 1.9 (Freehold subject to native title rights and interests),
hatched in green (except for Part 1.7b which is hatched in purple and Part 1.8 which is hatched in orange) and depicted on the maps at Annexure A (Maps of the Native Title Area) of this Schedule One (Native Title Area) and to the extent they fall within land and waters covered by the Determination.
2. To the extent of any inconsistency between the description of the land or waters in this Schedule One (Native Title Area) and the description of the land or waters in Schedule Two (Extinguished Area), the description in Schedule Two (Extinguished Area) prevails.

Part 1.4 (Waters)

Save for any waters forming part of a lot on a plan or cadastre listed in Schedule One (Native Title Area) or Schedule Two (Extinguished Area) of this Determination of native title (including by application of the *ad medium filum aquae* rule), all waters, rivers, creeks, streams and lakes to the extent they fall within the land and waters covered by the Application, including but not limited to:

- Back Creek
- Barwon River
- Belar Creek
- Beleringar Creek
- Bena Billa Creek
- Bogan River
- Booberoi Creek
- Boothaguy Creek
- Brierley Anabranh
- Briery Creek
- Broken Dam Creek
- Bulbodney Creek
- Bulgeraga Creek
- Bulla Bulla Creek
- Bullagreen Creek
- Burlong Creek
- Castlereagh River
- Coolibah Creek
- Crooked Creek
- Darling River
- Devlins Creek
- Duck Creek
- Eurimie Creek
- Ewenmar Creek
- Five Mile Cowa
- Gidgenbar Watercourse
- Ginghet Creek
- Gunningbar Creek
- Junction Cree
- Lachlan Rive
- Little Bogan River
- Macquarie River
- Marra Creek
- Marthaguy Creek
- Merri Merri Creek
- Merrigal Creek
- Merrowie Creek
- Middle Creek
- Milmiland Creek
- Moonagee Cowal
- Moore Creek
- Mowlma Creek
- Mulga Creek
- Nedgera Creek
- Pangee Creek
- Tallegar Swamp Creek
- Tarrion Creek
- Tigers Camp Creek
- Umangla Cowal Creek
- Wemabung Creek
- Willandra Creek
- Yanda Creek
- Yangellawah Creek
- Yarra Yarra Creek

Part 1.5 (Land or waters to which section 47 of the *Native Title Act 1993* (Cth) applies)

All the land or waters described as Part 1.5 (Land or waters to which section 47 of the *Native Title Act 1993* (Cth) applies) in the table at Schedule One (Native Title Area) and depicted on

the maps at Annexure A to this Determination and hatched in Green (with hatching running diagonally from left to right).

Part 1.6 (Land or waters to which section 47A of the *Native Title Act 1993* (Cth) applies)

All the land or waters described as Part 1.6 (Land or waters to which section 47A of the *Native Title Act 1993* (Cth) applies) in the table at Schedule One (Native Title Area) and depicted on the maps at Annexure A to this Determination and hatched in Green (with hatching running diagonally from left to right).

Part 1.7a (Land or waters to which section 47B of the *Native Title Act 1993* (Cth) applies)

All the land or waters described as Part 1.7a (Land or waters to which section 47B of the *Native Title Act 1993* (Cth) applies) in the table at Schedule One (Native Title Area) and depicted on the maps at Annexure A to this Determination and hatched in Green (with green cross hatching) to the extent they fall within the External Boundary.

Part 1.7b (Other Land or waters to which section 47B of the *Native Title Act 1993* (Cth) applies that are subject to the Licences Indigenous Land Use Agreement)

All the land or waters described as Part 1.7b (Other Land or waters to which section 47B of the *Native Title Act 1993* (Cth) applies that are subject to the Licences Indigenous Land Use Agreement) in the table at Schedule One (Native Title Area) and depicted on the maps at Annexure A to this Determination and hatched in purple (with purple cross hatching) to the extent they fall within the External Boundary of the Application.

Part 1.8 (Land Subject to the Brewarrina Common Indigenous Land Use Agreement)

All the land or waters described as Part 1.8 (Land Subject to the Brewarrina Common Indigenous Land Use Agreement) in the table at Schedule One (Native Title Area) and depicted on the maps at Annexure A to this Determination and hatched in orange (with orange cross hatching) to the extent they fall within the External Boundary.

Part 1.9 (Freehold subject to native title rights and interests)

All the land or waters described as Part 1.9 (Freehold subject to native title rights and interests) in the table at Schedule One (Native Title Area) and depicted on the maps at Annexure A to this Determination and hatched in Green (with green cross hatching) to the extent they fall within the External Boundary.

Search ID	Lot/Sec/Plan	Cadastral ID	Part Description	Schedule One - Native Title Area Part
2	2/765001	167030031		1.1 (Crown land)
3	1/765001	167030032		1.1 (Crown land)
9	7301/1149108	163749982		1.7a (Land or waters to which section 47B of the Native Title Act 1993 (Cth) applies)
10	7300/1149110	163750731		1.1 (Crown land)
16	21/752549	102661419		1.1 (Crown land)
17	40/752549	102661487		1.7a (Land or waters to which section 47B of the Native Title Act 1993 (Cth) applies)
19	19/752549	102661487		1.1 (Crown land)
23	1/3/758031	102661433		1.7a (Land or waters to which section 47B of the Native Title Act 1993 (Cth) applies)
24	5/7/758031	102661556		1.7b (Other lands or waters to which section 47B of the Native Title Act 1993 (Cth) applies that are subject to the Licences Indigenous Land Use Agreement)
25	6/7/758031	102661563		1.7b (Other lands or waters to which section 47B of the Native Title Act 1993 (Cth) applies that are subject to the Licences Indigenous Land Use Agreement)
26	7/7/758031	102661568		1.7b (Other lands or waters to which section 47B of the Native Title Act 1993 (Cth) applies that are subject to the Licences Indigenous Land Use Agreement)
27	10/7/758031	102661581		1.7b (Other lands or waters to which section 47B of the Native Title Act 1993 (Cth) applies that are subject to the Licences Indigenous Land Use Agreement)
28	9/7/758031	102661585		1.7b (Other lands or waters to which section 47B of the Native Title Act 1993 (Cth) applies that are subject to the Licences Indigenous Land Use Agreement)
29	8/7/758031	102661589		1.7b (Other lands or waters to which section 47B of the Native Title Act 1993 (Cth) applies that are subject to the Licences Indigenous Land Use Agreement)
30	7001/93280	103762493		1.7b (Other lands or waters to which section 47B of the Native Title Act 1993 (Cth) applies that are subject to the Licences Indigenous Land Use Agreement)
31		105474746		1.7b (Other lands or waters to which section 47B of the Native Title Act 1993 (Cth) applies that are subject to the Licences Indigenous Land Use Agreement)
32		105704013		1.1 (Crown land)
46	10/48604	103942239		1.7a (Land or waters to which section 47B of the Native Title Act 1993 (Cth) applies)
47	9/48604	103942240		1.1 (Crown land)
48	7001/1026863	104352625		1.1 (Crown land)
49	7005/1026161	104352871		1.1 (Crown land)
51	7004/1087009	152573794		1.1 (Crown land)
52	7301/1128576	160783726		1.1 (Crown land)
53	7303/1128576	160783727		1.1 (Crown land)
54	7302/1128576	160783728		1.1 (Crown land)
55	7306/1140852	162699389		1.1 (Crown land)
56	7307/1141438	162760606		1.1 (Crown land)
57	18/724542	103218109		1.1 (Crown land)
58	17/724543	103224920		1.1 (Crown land)
59	16/727140	103218107		1.1 (Crown land)
60	14/752855	100164297		1.1 (Crown land)
74	7002/1026309	103226348		1.1 (Crown land)
77	7001/1020491	102667972		1.1 (Crown land)
78	7007/1020499	104312016		1.1 (Crown land)
79	7303/1163134	165610642		1.1 (Crown land)
80	7300/1164213	165728339		1.1 (Crown land)
81	1/753415	102667992		1.1 (Crown land)
83		105703977		1.1 (Crown land)
90	7001/1026865	104384746		1.1 (Crown land)
91	7301/1128577	160791506		1.1 (Crown land)
92	7300/1128577	160791507		1.1 (Crown land)
93	4/47519	108063091		1.1 (Crown land)
94	4/728795	103218064		1.7a (Land or waters to which section 47B of the Native Title Act 1993 (Cth) applies)
95	5/728795	103218079		1.7a (Land or waters to which section 47B of the Native Title Act 1993 (Cth) applies)
97	7301/1175752	167633426		1.1 (Crown land)
106	1044/765252	103230823		1.1 (Crown land)
110	7002/1020812	103752471		1.1 (Crown land)
111	7001/1055731	103752526		1.1 (Crown land)
112	7003/1056162	102653423		1.1 (Crown land)
113	17/755275	104206522		1.1 (Crown land)
114	7300/1178924	168138573		1.1 (Crown land)
121	7001/1026148	103218947		1.1 (Crown land)
122	9/39952	108136383		1.1 (Crown land)
123	7001/1029658	102670436		1.1 (Crown land)
130	7002/1059772	104659552		1.1 (Crown land)
131	7005/1060228	104709745		1.1 (Crown land)
132	7006/1071567	151070919		1.1 (Crown land)
133	7001/1071568	145156212		1.1 (Crown land)
134	7300/1163291	165654577		1.1 (Crown land)

139	7002/1056550	103836785	1.1 (Crown land)
140	7302/1162072	165463376	1.1 (Crown land)
141	7301/1162072	165463377	1.1 (Crown land)
142	7300/1162072	165463378	1.1 (Crown land)
143	7303/1162072	165463379	1.1 (Crown land)
149	7001/1020493	102667339	1.1 (Crown land)
150	7002/1020494	102673054	1.1 (Crown land)
157	7003/1031541	104390587	1.1 (Crown land)
158	7004/1031541	104390590	1.1 (Crown land)
159	7002/1031541	104390592	1.1 (Crown land)
162	7304/1161053	165256434	1.1 (Crown land)
163	7303/1161053	165256435	1.1 (Crown land)
164	7301/1161053	165256436	1.1 (Crown land)
165	7300/1161053	165256437	1.1 (Crown land)
166	7302/1161053	165256438	1.1 (Crown land)
167	7300/1173083	167177559	1.1 (Crown land)
168	7301/1173083	167177560	1.1 (Crown land)
178	7003/1020503	104311927	1.1 (Crown land)
179	7300/1161404	165364890	1.1 (Crown land)
180	109/1182342	168809333	1.1 (Crown land)
181	99/753420	102658629	1.1 (Crown land)
184	48/257437	103923192	1.1 (Crown land)
185	45/721216	102665287	1.7b (Other lands or waters to which section 47B of the Native Title Act 1993 (Cth) applies that are subject to the Licences Indigenous Land Use Agreement)
188		104546468	1.1 (Crown land)
195	1092/766922	103534855	1.1 (Crown land)
217	7002/1020505	102667602	1.1 (Crown land)
218	7003/1020508	102667352	1.1 (Crown land)
219	7001/1020510	102673143	1.1 (Crown land)
220	7001/1020528	104311521	1.1 (Crown land)
222		105448529	1.1 (Crown land)
223	31/721772	103529476	1.7a (Land or waters to which section 47B of the Native Title Act 1993 (Cth) applies)
224	33/727124	104532749	1.7a (Land or waters to which section 47B of the Native Title Act 1993 (Cth) applies)
226	7001/1025476	103531955	1.1 (Crown land)
228	11/751550	103531975	1.1 (Crown land)
229	9/751550	103531981	1.1 (Crown land)
230		105653346	1.1 (Crown land)
231	7302/1141009	167412660	1.1 (Crown land)
234	1/914690	103314563	1.1 (Crown land)
235	1/914691	103314562	1.1 (Crown land)
238	7005/1026204	102967258	1.9 (Freehold)
240	7303/1134468	161634561	1.1 (Crown land)
242	267/257257	102966470	1.7b (Other lands or waters to which section 47B of the Native Title Act 1993 (Cth) applies that are subject to the Licences Indigenous Land Use Agreement)
243	269/257257	102966631	1.7b (Other lands or waters to which section 47B of the Native Title Act 1993 (Cth) applies that are subject to the Licences Indigenous Land Use Agreement)
246	1/725034	102967262	1.7a (Land or waters to which section 47B of the Native Title Act 1993 (Cth) applies)
247	285/725035	102967323	1.7a (Land or waters to which section 47B of the Native Title Act 1993 (Cth) applies)
249	234/752554	102967263	1.7a (Land or waters to which section 47B of the Native Title Act 1993 (Cth) applies)
251	235/752554	102967347	1.7a (Land or waters to which section 47B of the Native Title Act 1993 (Cth) applies)
253	147/752554	102967350	1.9 (Freehold)
254	205/752554	102967358	1.1 (Crown land)
259	14/752555	102664540	1.1 (Crown land)
280	7001/1032448	104398778	1.1 (Crown land)
281	13/705231	103530296	1.7a (Land or waters to which section 47B of the Native Title Act 1993 (Cth) applies)
282	7001/1059803	104534865	1.1 (Crown land)
283	7002/1059807	102672847	1.1 (Crown land)
285	3/256144	102672858	1.1 (Crown land)
286		105703013	1.1 (Crown land)
291	64/767736	103316238	1.1 (Crown land)
307	7002/1051734	104671786	1.1 (Crown land)
308	7004/1051735	104671785	1.1 (Crown land)
309	7001/1059075	102658852	1.1 (Crown land)
310	7005/1059249	102658943	1.1 (Crown land)
313	71/42188	102668526	1.7a (Land or waters to which section 47B of the Native Title Act 1993 (Cth) applies)
314	75/42214	102668430	1.7a (Land or waters to which section 47B of the Native Title Act 1993 (Cth) applies)
319	7002/1052430	104605531	1.1 (Crown land)
320	7003/1052430	104605532	1.1 (Crown land)
321	7004/1060977	102658813	1.1 (Crown land)
322	7001/1061327	102658824	1.1 (Crown land)
329	7002/1032240	103227823	1.1 (Crown land)
336	7002/1020588	103740889	1.1 (Crown land)
			The extinguished part of lot 7001 in deposited plan 1026165 is the part of lot 7001 in deposited plan 1026165 covered by the structural encroachment shown in red hatching on the

			indicative map for ID Area 337. The native title area is that part of lot 7001 in deposited plan 1026165 shown in green hatching on the indicative map for ID Area 337.	Part 1.1 (Crown land)/ Part 2.1 (Crown land in which native title has been extinguished)
337	7001/1026165	104352771		1.1 (Crown land)
338	19/660475	103219433		1.1 (Crown land)
339	28/723352	103219075		1.1 (Crown land)
340	29/723352	108139028		1.1 (Crown land)
341	30/723353	103219403		1.1 (Crown land)
342	32/723353	103219406		1.1 (Crown land)
343	31/723353	104207054		1.1 (Crown land)
344	33/723353	104207055		1.1 (Crown land)
345	69/723409	102667405		1.1 (Crown land)
			The extinguished part of lot 24 in deposited plan 752861 is the part of lot 24 in deposited plan 752861 covered by the infrastructure shown in red hatching on the indicative map for ID Area 351. The native title area is that part of lot 24 in deposited plan 752861 shown in green hatching on the indicative map for ID Area 351.	Part 1.1 (Crown land)/ Part 2.1 (Crown land in which native title has been extinguished)
351	24/752861	103219078		1.1 (Crown land)
352	20/752861	103219637		1.1 (Crown land)
353	1/17/758515	103219449		1.1 (Crown land)
354	6/18/758515	103219457		1.1 (Crown land)
355	20/11/758515	103219525		1.1 (Crown land)
356	19/11/758515	103219548		1.1 (Crown land)
357	18/11/758515	103219550		1.1 (Crown land)
358	17/11/758515	103219552		1.1 (Crown land)
359	16/11/758515	103219554		1.1 (Crown land)
360	15/11/758515	103219556		1.1 (Crown land)
361	8/18/758515	103219593		1.1 (Crown land)
362	4/18/758515	103219594		1.1 (Crown land)
363	7/18/758515	103219595		1.1 (Crown land)
364	9/18/758515	103219596		1.1 (Crown land)
366	14/822409	108094977		1.1 (Crown land)
367	7002/1032447	104398786		1.1 (Crown land)
368	7001/1032447	104398788		1.1 (Crown land)
369	7300/1139739	162487656		1.1 (Crown land)
370	7003/1001437	103725977		1.1 (Crown land)
371	7001/1024699	103725974		1.1 (Crown land)
372	7300/1141791	162776754		1.1 (Crown land)
381	7040/1126189	160412741		1.1 (Crown land)
383	7012/1126253	160412840		1.1 (Crown land)
384	7038/1126254	160413208		1.1 (Crown land)
386	7319/1141187	167392428		1.1 (Crown land)
387	7318/1141187	167392429		1.1 (Crown land)
391	7314/1173189	167188716		1.1 (Crown land)
392	7313/1173189	167188723		1.1 (Crown land)
393	7312/1173189	167188730		1.1 (Crown land)
396	7332/1179143	168219648		1.1 (Crown land)
397	7331/1179143	168219649		1.1 (Crown land)
			The extinguished part of lot 7343 in deposited plan 1179143 is that part of Tarrion Yarrowin Road and Burban Street in lot 7343 in deposited plan 1179143 shown in red hatching on the map for ID Area 399. The native title area is that part of lot 7343 in deposited plan 1179143 shown in green hatching on the map for ID Area 399.	Part 1.1 (Crown land)/ Part 2.1 (Crown land in which native title has been extinguished)
399	7343/1179143	168219653		1.1 (Crown land)
400	7344/1179143	168219655		1.1 (Crown land)
401	7339/1179143	168219662		1.1 (Crown land)/ 1.8 (Land Subject to the Brewarrina Common Indigenous Land Use Agreement)
402	7340/1179143	168219663		1.1 (Crown land)
403	7338/1179143	168219664		1.1 (Crown land)/ 1.8 (Land Subject to the Brewarrina Common Indigenous Land Use Agreement)
404	7337/1179143	168219666		1.1 (Crown land)/ 1.8 (Land Subject to the Brewarrina Common Indigenous Land Use Agreement)
405	7336/1179143	168219667		1.1 (Crown land)/ 1.8 (Land Subject to the Brewarrina Common Indigenous Land Use Agreement)
406	7335/1179143	168219668		1.1 (Crown land)/ 1.8 (Land Subject to the Brewarrina Common Indigenous Land Use Agreement)
407	7321/1179143	168219669		1.1 (Crown land)/ 1.8 (Land Subject to the Brewarrina Common Indigenous Land Use Agreement)
408	7334/1179143	168219670		1.1 (Crown land)/ 1.8 (Land Subject to the Brewarrina Common Indigenous Land Use Agreement)
409	7333/1179143	168219671		1.1 (Crown land)/ 1.8 (Land Subject to the Brewarrina Common Indigenous Land Use Agreement)
				1.1 (Crown land)/ 1.8 (Land Subject to the Brewarrina Common

410	7329/1179143	168219672		Indigenous Land Use Agreement)
411	7320/1179143	168219673		1.1 (Crown land)/ 1.8 (Land Subject to the Brewarrina Common Indigenous Land Use Agreement)
413	7326/1179143	168219675		1.1 (Crown land)
414	7328/1179143	168219676		1.1 (Crown land)
415	7325/1179143	168219677		1.1 (Crown land)
416	7324/1179143	168219678		1.1 (Crown land)/ 1.8 (Land Subject to the Brewarrina Common Indigenous Land Use Agreement)
417	7322/1179143	168219681		1.1 (Crown land)/ 1.8 (Land Subject to the Brewarrina Common Indigenous Land Use Agreement)
418	7347/1183409	168842899		1.1 (Crown land)
442	1/34996	103823888	The extinguished part of lot 1 in deposited plan 34996 is the part of lot 1 in deposited plan 34996 formerly subject to SpL 114 and which is shown in red hatching on the map for ID Area 442. The native title area is that part of lot 1 in deposited plan 34996 shown in green hatching on the map for ID Area 442.	Part 1.1 (Crown land)/ Part 2.1 (Crown land in which native title has been extinguished)
456	136/751553	103220915		1.7a (Land or waters to which section 47B of the Native Title Act 1993 (Cth) applies)/ 1.8 (Land Subject to the Brewarrina Common Indigenous Land Use Agreement)
457	159/751553	103220916		1.7a (Land or waters to which section 47B of the Native Title Act 1993 (Cth) applies)/ 1.8 (Land Subject to the Brewarrina Common Indigenous Land Use Agreement)
459	70/751553	103220934		1.1 (Crown land)
465	34A/751553	103221131	The extinguished part of lot 34A in deposited plan 751553 is the part of lot 34A in deposited plan 751553 covered by the racecourse shown in red hatching on the indicative map for ID Area 465. The native title area is that part of lot 34A in deposited plan 751553 shown in green hatching on the indicative map for ID Area 465.	Part 1.1 (Crown land)/ Part 2.1 (Crown land in which native title has been extinguished)
471	83/751553	103221237		1.1 (Crown land)
473	111/751553	103221242		1.1 (Crown land)
477	110/751553	103221316		1.1 (Crown land)
480	112/751553	103221616	The extinguished part of lot 112 in deposited plan 751553 is the part of lot 112 in deposited plan 751553 covered by the structural encroachments shown in red hatching on the indicative map for ID Area 480. The native title area is that part of lot 112 in deposited plan 751553 shown in green hatching on the indicative map for ID Area 480.	Part 1.1 (Crown land)/ Part 2.1 (Crown land in which native title has been extinguished)
481	113/751553	103221618		1.1 (Crown land)
482	114/751553	103221619		1.1 (Crown land)
498	155/751553	103222230		1.1 (Crown land)
499	157/751553	103770768		1.7a (Land or waters to which section 47B of the Native Title Act 1993 (Cth) applies)/ 1.8 (Land Subject to the Brewarrina Common Indigenous Land Use Agreement)
500	154/751553	103770772		1.1 (Crown land)/ 1.8 (Land Subject to the Brewarrina Common Indigenous Land Use Agreement)
501	63/751553	103824296		1.1 (Crown land)/ 1.8 (Land Subject to the Brewarrina Common Indigenous Land Use Agreement)
504	37/751553	103892827	The extinguished part of lot 37 in deposited plan 751553 is the part of lot 37 in deposited plan 751553 covered by the racecourse shown in red hatching on the indicative map for ID Area 504. The native title area is that part of lot 37 in deposited plan 751553 shown in green hatching on the indicative map for ID Area 504.	Part 1.1 (Crown land)/ Part 2.1 (Crown land in which native title has been extinguished)
543	415/761265	103772183		1.1 (Crown land)
545	1688/763361	103222235		1.1 (Crown land)
550	1/767410	103221288		1.1 (Crown land)
551	175/820460	103222040		1.1 (Crown land)
553	1/92447	103824297		1.1 (Crown land)/ 1.8 (Land Subject to the Brewarrina Common Indigenous Land Use Agreement)
554	7301/1178314	168060968		1.1 (Crown land)
555	7300/1178314	168060969		1.1 (Crown land)
556	26/43541	103523717		1.7a (Land or waters to which section 47B of the Native Title Act 1993 (Cth) applies)
573	6117/768966	108063925		1.6 (Land or waters to which section 47A of the Native Title Act 1993 (Cth) applies)
584	7001/1023705	103526566		1.1 (Crown land)
586	7002/1032927	104020728		1.1 (Crown land)
587	7003/1033098	103530077		1.1 (Crown land)
588	7006/1033099	103530066		1.1 (Crown land)
589	35/40966	103530134		1.1 (Crown land)
590	37/41183	103530083		1.7a (Land or waters to which section 47B of the Native Title Act 1993 (Cth) applies)
592	29/751555	103526563		1.7b (Other lands or waters to which section 47B of the Native Title Act 1993 (Cth) applies that are subject to the Licences Indigenous Land Use Agreement)
597	7004/96299	104020726		1.1 (Crown land)
598		105703113		1.1 (Crown land)
599		104339840		1.1 (Crown land)
605	24/750648	103420294		1.1 (Crown land)

612	7005/1058333	104663393	1.1 (Crown land)
613	7005/1058334	104663394	1.1 (Crown land)
614	7304/1161599	165358699	1.1 (Crown land)
615	7306/1164882	165769217	1.1 (Crown land)
616	7305/1164882	165769218	1.1 (Crown land)
617	7300/1166475	166085165	The extinguished part of lot 7300 in deposited plan 1166475 is the part of lot 7300 in deposited plan 1166475 covered by the structural encroachments shown in red hatching on the indicative map for ID Area 617. The native title area is that part of lot 7300 in deposited plan 1166475 shown in green hatching on the indicative map for ID Area 617. Part 1.1 (Crown land)/ Part 2.1 (Crown land in which native title has been extinguished)
618	7301/1166475	166085166	1.1 (Crown land)
619	7302/1166475	166085167	The extinguished part of lot 7302 in deposited plan 1166475 is the part of lot 7302 in deposited plan 1166475 covered by the structural encroachments shown in red hatching on the indicative map for ID Area 619. The native title area is that part of lot 7302 in deposited plan 1166475 shown in green hatching on the indicative map for ID Area 619. Part 1.1 (Crown land)/ Part 2.1 (Crown land in which native title has been extinguished)
620	111/721262	102663058	1.7b (Other lands or waters to which section 47B of the Native Title Act 1993 (Cth) applies that are subject to the Licences Indigenous Land Use Agreement)
622	52/754184	102662903	1.1 (Crown land)
623	98/754184	102662951	1.7a (Land or waters to which section 47B of the Native Title Act 1993 (Cth) applies)
626	7004/93402	103939435	1.1 (Crown land)
627		104541053	The extinguished part of cadastral number is 104541053 is the road bisecting cadastral number 104541053 and any adjacent land necessary for or incidental to the construction, establishment or operation of the public works. The native title area is the remainder of the land within the parcel's cadastral boundary. Part 1.1 (Crown land)/ Part 2.1 (Crown land in which native title has been extinguished)
628		103754464	1.1 (Crown land)
629	7001/1026162	104348298	1.9 (Freehold)
630	7300/1154812	164422175	1.1 (Crown land)
633	6/752862	103218849	1.1 (Crown land)
637	7301/1164257	165693007	1.1 (Crown land)
638	7300/1164257	165693008	1.1 (Crown land)
639	7302/1164257	165693009	1.1 (Crown land)
640	7303/1164257	165693010	1.1 (Crown land)
641	31/753430	102673101	1.1 (Crown land)
645	7300/1141273	167480928	1.1 (Crown land)
646	7301/1141273	167480929	1.1 (Crown land)
652	53/43558	108074066	1.7a (Land or waters to which section 47B of the Native Title Act 1993 (Cth) applies)
655		105704166	1.1 (Crown land)
656		105703011	1.1 (Crown land)
657	7300/1139955	167633930	1.1 (Crown land)
662	54/43484	100136730	1.7a (Land or waters to which section 47B of the Native Title Act 1993 (Cth) applies)
663		105704988	1.1 (Crown land)
668	7001/1051530	102965454	1.1 (Crown land)
673	108/752565	102965457	1.1 (Crown land)
687	7001/1058932	104222188	1.1 (Crown land)
688	7002/1058932	104222189	1.1 (Crown land)
689	46/822462	104345088	1.1 (Crown land)
692	7300/1139698	167384589	1.1 (Crown land)
693	7305/1176564	167765251	1.1 (Crown land)
694	7304/1176564	167765252	1.1 (Crown land)
695	7303/1176564	167765253	1.1 (Crown land)
696	7302/1176564	167765254	1.1 (Crown land)
697	7301/1176564	167765255	1.1 (Crown land)
698	7306/1176564	167765256	1.7a (Land or waters to which section 47B of the Native Title Act 1993 (Cth) applies)
699	7307/1176564	167765257	1.1 (Crown land)
701	6847/48011	103843047	1.1 (Crown land)
702	6844/48011	108043820	1.6 (Land or waters to which section 47A of the Native Title Act 1993 (Cth) applies)
705	1/725356	103233474	1.1 (Crown land)
709	83/751852	103233137	1.1 (Crown land)
713	88/751852	103233325	1.1 (Crown land)
716	77/751852	103675006	1.1 (Crown land)
717	28/751852	103675007	1.6 (Land or waters to which section 47A of the Native Title Act 1993 (Cth) applies)
719	2/26/758205	103233163	1.1 (Crown land)
720	1/26/758205	103233164	1.1 (Crown land)
721	5/29/758205	103233169	1.1 (Crown land)
722	4/29/758205	103233170	1.1 (Crown land)
723	3/29/758205	103233171	1.1 (Crown land)
724	2/29/758205	103233172	1.1 (Crown land)
725	1/29/758205	103233173	1.1 (Crown land)

726	5/28/758205	103233175	1.1 (Crown land)
727	4/28/758205	103233176	1.1 (Crown land)
728	3/28/758205	103233177	1.1 (Crown land)
729	2/28/758205	103233178	1.1 (Crown land)
730	1/28/758205	103233179	1.1 (Crown land)
731	6/29/758205	103233182	1.1 (Crown land)
732	7/29/758205	103233184	1.1 (Crown land)
733	8/29/758205	103233185	1.1 (Crown land)
734	9/29/758205	103233186	1.1 (Crown land)
735	10/29/758205	103233187	1.1 (Crown land)
736	6/28/758205	103233188	1.1 (Crown land)
737	7/28/758205	103233189	1.1 (Crown land)
738	8/28/758205	103233190	1.1 (Crown land)
739	9/28/758205	103233191	1.1 (Crown land)
740	10/28/758205	103233192	1.1 (Crown land)
741	5/22/758205	103233201	1.1 (Crown land)
742	3/22/758205	103233203	1.1 (Crown land)
743	2/22/758205	103233204	1.1 (Crown land)
744	1/22/758205	103233205	1.1 (Crown land)
745	4/23/758205	103233208	1.1 (Crown land)
746	6/22/758205	103233216	1.1 (Crown land)
747	7/22/758205	103233217	1.1 (Crown land)
748	9/22/758205	103233218	1.1 (Crown land)
749	10/22/758205	103233219	1.1 (Crown land)
750	9/24/758205	103233225	1.7a (Land or waters to which section 47B of the Native Title Act 1993 (Cth) applies)
751	5/13/758205	103233229	1.1 (Crown land)
752	4/13/758205	103233230	1.1 (Crown land)
753	3/13/758205	103233231	1.1 (Crown land)
754	2/13/758205	103233232	1.1 (Crown land)
755	1/13/758205	103233233	1.1 (Crown land)
756	5/12/758205	103233235	1.1 (Crown land)
757	4/12/758205	103233236	1.1 (Crown land)
758	3/12/758205	103233237	1.1 (Crown land)
759	2/12/758205	103233238	1.1 (Crown land)
760	1/12/758205	103233239	1.1 (Crown land)
761	4/10/758205	103233253	1.1 (Crown land)
762	6/13/758205	103233260	1.1 (Crown land)
763	7/13/758205	103233262	1.1 (Crown land)
764	8/13/758205	103233263	1.1 (Crown land)
765	9/13/758205	103233264	1.1 (Crown land)
766	6/12/758205	103233265	1.1 (Crown land)
767	6/10/758205	103233276	1.1 (Crown land)
768	7/10/758205	103233277	1.1 (Crown land)
769	10/10/758205	103233278	1.1 (Crown land)
771	10/13/758205	103233348	1.1 (Crown land)
772	10/12/758205	103233354	1.1 (Crown land)
773	7/12/758205	103233357	1.1 (Crown land)
774	8/12/758205	103233358	1.1 (Crown land)
775	9/12/758205	103233359	1.1 (Crown land)
776	8/22/758205	103233365	1.1 (Crown land)
777	8/10/758205	103233389	1.1 (Crown land)
778	9/10/758205	103233390	1.1 (Crown land)
779	1/8/758205	103233400	1.1 (Crown land)
780	10/8/758205	103233409	1.1 (Crown land)
781	5/53/758205	103233420	1.1 (Crown land)
782	4/53/758205	103233421	1.1 (Crown land)
783	3/53/758205	103233422	1.1 (Crown land)
784	2/53/758205	103233423	1.1 (Crown land)
785	1/53/758205	103233424	1.1 (Crown land)
786	10/53/758205	103233426	1.1 (Crown land)
787	9/53/758205	103233427	1.1 (Crown land)
788	8/53/758205	103233428	1.1 (Crown land)
789	7/53/758205	103233429	1.1 (Crown land)
790	6/53/758205	103233430	1.1 (Crown land)
791	5/54/758205	103233432	1.1 (Crown land)
792	4/54/758205	103233433	1.1 (Crown land)
793	3/54/758205	103233434	1.1 (Crown land)
794	2/54/758205	103233435	1.1 (Crown land)
795	1/54/758205	103233436	1.1 (Crown land)
796	6/56/758205	103233439	1.1 (Crown land)
797	7/56/758205	103233440	1.1 (Crown land)
798	8/56/758205	103233441	1.1 (Crown land)
799	9/56/758205	103233442	1.1 (Crown land)
800	10/56/758205	103233443	1.1 (Crown land)
801	10/54/758205	103233444	1.1 (Crown land)
802	9/54/758205	103233445	1.1 (Crown land)
803	8/54/758205	103233446	1.1 (Crown land)
804	7/54/758205	103233447	1.1 (Crown land)
805	6/54/758205	103233448	1.1 (Crown land)
806	5/65/758205	103233450	1.1 (Crown land)
807	4/65/758205	103233451	1.1 (Crown land)
808	3/65/758205	103233452	1.1 (Crown land)

809	2/65/758205	103233453	1.1 (Crown land)
810	1/65/758205	103233454	1.1 (Crown land)
811	5/64/758205	103233456	1.1 (Crown land)
812	4/64/758205	103233457	1.1 (Crown land)
813	3/64/758205	103233458	1.1 (Crown land)
814	2/64/758205	103233459	1.1 (Crown land)
815	1/64/758205	103233460	1.1 (Crown land)
816	6/64/758205	103233461	1.1 (Crown land)
817	7/64/758205	103233462	1.1 (Crown land)
818	8/64/758205	103233463	1.1 (Crown land)
819	9/64/758205	103233464	1.1 (Crown land)
820	10/64/758205	103233465	1.1 (Crown land)
822	7/65/758205	103233471	1.1 (Crown land)
823	6/65/758205	103233472	1.1 (Crown land)
824	5/56/758205	103233503	1.1 (Crown land)
825	4/56/758205	103233504	1.1 (Crown land)
826	3/56/758205	103233505	1.1 (Crown land)
827	2/56/758205	103233506	1.1 (Crown land)
828	1/56/758205	103233507	1.1 (Crown land)
830	11/10/758205	103840522	1.1 (Crown land)
847	6726/822012	103233368	1.7a (Land or waters to which section 47B of the Native Title Act 1993 (Cth) applies)
848	1/914650	167337665	1.1 (Crown land)
857	7001/93414	103973384	1.1 (Crown land)
858	7002/93415	102662660	1.1 (Crown land)
859	7002/1026135	103765645	1.1 (Crown land)
860	7011/1027070	103875338	1.1 (Crown land)
861	7004/1027071	104366595	1.1 (Crown land)
862	7005/1027071	104366598	1.1 (Crown land)
863	7010/1032821	103227006	1.1 (Crown land)
864	7001/1118654	159118788	1.1 (Crown land)
865	7003/1120983	159456036	1.1 (Crown land)
866	7305/1164100	165672147	1.7a (Land or waters to which section 47B of the Native Title Act 1993 (Cth) applies)
867	7303/1164107	165672209	1.7b (Other lands or waters to which section 47B of the Native Title Act 1993 (Cth) applies that are subject to the Licences Indigenous Land Use Agreement)
868	7304/1164320	165672022	1.1 (Crown land)
871	26/752868	103227044	1.1 (Crown land)
872	1/752868	103673904	1.1 (Crown land)
873	17/10/758230	103226755	1.1 (Crown land)
874	19/10/758230	103226758	1.1 (Crown land)
875	19A/10/758230	103226759	1.1 (Crown land)
876	1/12/758230	103226779	1.1 (Crown land)
877	2/12/758230	103226780	1.1 (Crown land)
878	3/12/758230	103226781	1.1 (Crown land)
879	4/12/758230	103226782	1.1 (Crown land)
880	5/12/758230	103226783	1.1 (Crown land)
881	6/12/758230	103226784	1.1 (Crown land)
882	7/12/758230	103226785	1.1 (Crown land)
883	8/12/758230	103226786	1.1 (Crown land)
884	9/12/758230	103226787	1.1 (Crown land)
885	10/12/758230	103226788	1.1 (Crown land)
886	19/12/758230	103226789	1.1 (Crown land)
887	18/12/758230	103226790	1.1 (Crown land)
888	17/12/758230	103226792	1.1 (Crown land)
889	16/12/758230	103226793	1.1 (Crown land)
890	15/12/758230	103226794	1.1 (Crown land)
891	14/12/758230	103226795	1.1 (Crown land)
892	13/12/758230	103226796	1.1 (Crown land)
893	12/12/758230	103226797	1.1 (Crown land)
894	9/9/758230	103226800	1.1 (Crown land)
895	12/9/758230	103226802	1.1 (Crown land)
896	13/9/758230	103226803	1.1 (Crown land)
897	8/9/758230	103226804	1.1 (Crown land)
898	14/9/758230	103226805	1.1 (Crown land)
899	7/9/758230	103226806	1.1 (Crown land)
900	6/9/758230	103226807	1.1 (Crown land)
901	15/9/758230	103226808	1.1 (Crown land)
902	16/9/758230	103226809	1.1 (Crown land)
903	5/9/758230	103226810	1.1 (Crown land)
904	4/9/758230	103226811	1.1 (Crown land)
905	17/9/758230	103226812	1.1 (Crown land)
906	18/9/758230	103226813	1.1 (Crown land)
907	3/9/758230	103226814	1.1 (Crown land)
908	2/9/758230	103226815	1.1 (Crown land)
909	19/9/758230	103226816	1.1 (Crown land)
910	9/2/758230	103226820	1.1 (Crown land)
911	13/2/758230	103226823	1.1 (Crown land)
912	8/2/758230	103226824	1.1 (Crown land)
913	7/2/758230	103226825	1.1 (Crown land)
914	14/2/758230	103226826	1.1 (Crown land)
915	15/2/758230	103226827	1.1 (Crown land)
916	6/2/758230	103226828	1.1 (Crown land)

917	5/2/758230	103226829	1.1 (Crown land)
918	16/2/758230	103226830	1.1 (Crown land)
919	17/2/758230	103226831	1.1 (Crown land)
920	4/2/758230	103226832	1.1 (Crown land)
921	3/2/758230	103226833	1.1 (Crown land)
922	18/2/758230	103226834	1.7a (Land or waters to which section 47B of the Native Title Act 1993 (Cth) applies)
923	19/2/758230	103226835	1.7a (Land or waters to which section 47B of the Native Title Act 1993 (Cth) applies)
924	2/2/758230	103226836	1.1 (Crown land)
925	12/13/758230	103226842	1.9 (Freehold)
926	9/13/758230	103226844	1.9 (Freehold)
927	8/13/758230	103226845	1.9 (Freehold)
928	13/13/758230	103226846	1.9 (Freehold)
929	14/13/758230	103226847	1.9 (Freehold)
930	7/13/758230	103226848	1.9 (Freehold)
931	6/13/758230	103226849	1.9 (Freehold)
932	15/13/758230	103226850	1.9 (Freehold)
933	16/13/758230	103226851	1.9 (Freehold)
934	5/13/758230	103226852	1.9 (Freehold)
935	17/13/758230	103226853	1.9 (Freehold)
936	4/13/758230	103226854	1.9 (Freehold)
937	3/13/758230	103226855	1.9 (Freehold)
938	18/13/758230	103226856	1.9 (Freehold)
939	19/13/758230	103226857	1.9 (Freehold)
940	2/13/758230	103226858	1.9 (Freehold)
941	9/8/758230	103226861	1.1 (Crown land)
942	12/8/758230	103226862	1.1 (Crown land)
943	13/8/758230	103226864	1.1 (Crown land)
944	8/8/758230	103226865	1.1 (Crown land)
945	7/8/758230	103226866	1.1 (Crown land)
946	14/8/758230	103226867	1.1 (Crown land)
947	15/8/758230	103226868	1.1 (Crown land)
948	6/8/758230	103226869	1.1 (Crown land)
949	5/8/758230	103226870	1.1 (Crown land)
950	16/8/758230	103226871	1.1 (Crown land)
951	17/8/758230	103226872	1.1 (Crown land)
952	4/8/758230	103226873	1.1 (Crown land)
953	3/8/758230	103226874	1.1 (Crown land)
954	18/8/758230	103226875	1.1 (Crown land)
955	19/8/758230	103226876	1.1 (Crown land)
956	9/3/758230	103226879	1.1 (Crown land)
957	12/3/758230	103226880	1.1 (Crown land)
958	13/3/758230	103226882	1.1 (Crown land)
959	7/3/758230	103226884	1.1 (Crown land)
960	14/3/758230	103226885	1.1 (Crown land)
961	15/3/758230	103226886	1.1 (Crown land)
962	6/3/758230	103226887	1.1 (Crown land)
963	5/3/758230	103226888	1.1 (Crown land)
964	16/3/758230	103226889	1.1 (Crown land)
965	17/3/758230	103226890	1.1 (Crown land)
966	4/3/758230	103226891	1.1 (Crown land)
967	3/3/758230	103226892	1.1 (Crown land)
968	18/3/758230	103226893	1.1 (Crown land)
969	19/3/758230	103226894	1.1 (Crown land)
970	2/3/758230	103226895	1.1 (Crown land)
971	10/13/758230	103226956	1.9 (Freehold)
972	11/13/758230	103226957	1.9 (Freehold)
973	1/13/758230	103226958	1.9 (Freehold)
974	20/13/758230	103226959	1.9 (Freehold)
975	10/9/758230	103226960	1.1 (Crown land)
976	11/9/758230	103226961	1.1 (Crown land)
977	1/9/758230	103226962	1.1 (Crown land)
978	20/9/758230	103226963	1.1 (Crown land)
979	10/2/758230	103226964	1.1 (Crown land)
980	11/2/758230	103226965	1.1 (Crown land)
981	20/2/758230	103226966	1.1 (Crown land)
982	1/2/758230	103226967	1.1 (Crown land)
983	10/8/758230	103226968	1.1 (Crown land)
984	11/8/758230	103226969	1.1 (Crown land)
985	1/8/758230	103226970	1.1 (Crown land)
986	20/8/758230	103226971	1.1 (Crown land)
987	10/3/758230	103226972	1.1 (Crown land)
988	11/3/758230	103226973	1.1 (Crown land)
989	1/3/758230	103226974	1.1 (Crown land)
990	20/3/758230	103226975	1.1 (Crown land)
991	11/12/758230	103226998	1.1 (Crown land)
994	51/810375	103769982	1.1 (Crown land)
995	50/810375	103769983	1.1 (Crown land)
1000	7007/1020519	102668369	1.1 (Crown land)
1001	7004/1020523	102668340	1.1 (Crown land)
1002	701/1033134	102668116	1.1 (Crown land)
1003	7010/1051124	103740919	1.1 (Crown land)

1004	7009/1051124	103740921		1.1 (Crown land)
1005	7005/1051595	104605525		1.1 (Crown land)
1006	7008/1058730	102668247		1.1 (Crown land)
1007	7002/1059857	102668292	The extinguished part of lot 7002 in deposited plan 1059857 is the part of lot 7002 in deposited plan 1059857 covered by the structural encroachments shown in red hatching on the indicative map for ID Area 1007. The native title area is that part of lot 7002 in deposited plan 1059857 shown in green hatching on the indicative map for ID Area 1007.	Part 1.1 (Crown land)/ Part 2.1 (Crown land in which native title has been extinguished)
1008	7001/1060017	102668269		1.1 (Crown land)
1009	7003/1060022	104662536		1.1 (Crown land)
1010	7011/1065063	102668103		1.1 (Crown land)
1011	7012/1065063	102668127		1.1 (Crown land)
1012	7013/1065064	102668177		1.1 (Crown land)
1013	1/724768	102668239		1.7a (Land or waters to which section 47B of the Native Title Act 1993 (Cth) applies)
1014	7/753433	102668016		1.1 (Crown land)
1015	6/753433	102668017		1.1 (Crown land)
1016	12/753433	102668260		1.1 (Crown land)
1017	5/753433	102668282		1.1 (Crown land)
1018	46/753433	103740870		1.1 (Crown land)
1020	11/21/758220	102668027		1.1 (Crown land)
1021	3/12/758220	102668030		1.9 (Freehold)
1022	4/12/758220	102668033		1.9 (Freehold)
1023	2/12/758220	102668034		1.9 (Freehold)
1024	6/11/758220	102668039		1.1 (Crown land)
1025	1/12/758220	102668040		1.1 (Crown land)
1026	10/11/758220	102668041		1.9 (Freehold)
1027	5/11/758220	102668044		1.1 (Crown land)
1028	7/11/758220	102668047		1.1 (Crown land)
1029	2/9/758220	102668049		1.1 (Crown land)
1030	5/9/758220	102668055		1.1 (Crown land)
1031	4/11/758220	102668056		1.9 (Freehold)
1032	1/9/758220	102668058		1.9 (Freehold)
1033	3/9/758220	102668060		1.9 (Freehold)
1034	8/11/758220	102668062		1.1 (Crown land)
1035	2/21/758220	102668072		1.1 (Crown land)
1036	10/21/758220	102668073		1.1 (Crown land)
1037	9/21/758220	102668075		1.1 (Crown land)
1038	3/11/758220	102668081		1.1 (Crown land)
1039	9/11/758220	102668086		1.9 (Freehold)
1040	4/9/758220	102668091		1.9 (Freehold)
1041	6/10/758220	102668092		1.1 (Crown land)
1042	2/11/758220	102668099		1.1 (Crown land)
1043	5/8/758220	102668102		1.1 (Crown land)
1044	7/10/758220	102668110		1.1 (Crown land)
1045	1/11/758220	102668119		1.9 (Freehold)
1046	5/10/758220	102668120		1.1 (Crown land)
1047	8/10/758220	102668126		1.1 (Crown land)
1048	4/10/758220	102668134		1.1 (Crown land)
1049	9/10/758220	102668139		1.1 (Crown land)
1050	3/10/758220	102668146		1.9 (Freehold)
1051	10/10/758220	102668149		1.1 (Crown land)
1052	2/10/758220	102668156		1.9 (Freehold)
1053	1/10/758220	102668172		1.1 (Crown land)
1054	8/6/758220	102668176		1.1 (Crown land)
1055	9/6/758220	102668186		1.1 (Crown land)
1056	3/6/758220	102668195		1.1 (Crown land)
1057	5/20/758220	102668206		1.1 (Crown land)
1058	2/6/758220	102668208		1.1 (Crown land)
1060	7004/1020516	102668196		1.1 (Crown land)
1061	7005/1020526	102668547		1.1 (Crown land)
1062	7008/1052803	103740915		1.1 (Crown land)
1063	7006/1057402	104662855		1.1 (Crown land)
1064	7007/1057996	102668203		1.1 (Crown land)
1065	7009/1058992	103740328		1.1 (Crown land)
1067	7001/1059179	104662887		1.1 (Crown land)
1068	7002/1059179	104662888		1.1 (Crown land)
1072		105642456		1.1 (Crown land)
1073		105306831		1.1 (Crown land)
1074		106745896		1.1 (Crown land)
1075	701/1023702	104352081		1.9 (Freehold)
1076	702/1023702	104352082		1.9 (Freehold)
1077	7001/1023703	103526987		1.1 (Crown land)
1078	701/1023707	104339343		1.1 (Crown land)
1079	702/1023707	104339344		1.1 (Crown land)
			The extinguished part of lot 7009 in deposited plan 1023709 is the part of lot 7009 in deposited plan 1023709 not covered by the cemetery and the road at the northern boundary of lot 7009 in deposited 1023709 shown in red hatching on the map for ID Area 1081. The native title area is	

			that part of lot 7009 in deposited plan 1023709 shown in green hatching on the map for ID Area 1081.	Part 1.1 (Crown land)/ Part 2.1 (Crown land in which native title has been extinguished)
1081	7009/1023709	104339379		
1082	701/1032464	104398755		1.1 (Crown land)
1083	702/1032464	104398756		1.1 (Crown land)
1084	701/1032465	103527247		1.1 (Crown land)
1085	11/1106756	159644440	The extinguished part of lot 11 in deposited plan 1106756 is the part of lot 11 in deposited plan 1106756 covered by the structural encroachments shown in red hatching on the indicative map for ID Area 1085. The native title area is that part of lot 11 in deposited plan 1106756 shown in green hatching on the indicative map for ID Area 1085.	Part 1.1 (Crown land)/ Part 2.1 (Crown land in which native title has been extinguished)
1086	7004/1121613	160208344		1.1 (Crown land)
1087	7301/1141677	162760274		1.1 (Crown land)
1088	7300/1141677	162760275		1.1 (Crown land)
1089	7302/1143566	163156473		1.1 (Crown land)
1090	7303/1143588	163205659		1.1 (Crown land)
1091	7304/1143588	163205660		1.1 (Crown land)
1092	7307/1161511	165356597		1.1 (Crown land)
1093	7308/1161511	165356598		1.1 (Crown land)
1094	7310/1161536	165356453		1.1 (Crown land)
1095	7309/1161536	165356455		1.1 (Crown land)
1096	10/1176462	167754522		1.1 (Crown land)
1097	53/44909	103527464		1.1 (Crown land)
1098	54/723838	103527354		1.1 (Crown land)
1099	1/723839	103527448		1.1 (Crown land)
1100	50/751556	103526909		1.1 (Crown land)
1101	35/751556	103526917		1.1 (Crown land)
1102	1/751556	103526958		1.1 (Crown land)
1103	26/751556	103526962		1.1 (Crown land)
1105	49/751556	103527103		1.1 (Crown land)
1106	23/751556	103527111		1.1 (Crown land)
1107	34/751556	103527442		1.7a (Land or waters to which section 47B of the Native Title Act 1993 (Cth) applies)
1109	20/751556	103527470		1.1 (Crown land)
1110	2/751556	103527472		1.1 (Crown land)
1111	40/751556	103527475		1.9 (Freehold)
1113	24/751556	103527481		1.1 (Crown land)
1116	1/6/758227	103527021		1.1 (Crown land)
1117	2/12/758227	103527124		1.1 (Crown land)
1118	1/12/758227	103527128		1.1 (Crown land)
1119	5/19/758227	103527168		1.1 (Crown land)
1120	4/19/758227	103527171		1.1 (Crown land)
1121	3/19/758227	103527173		1.1 (Crown land)
1122	2/19/758227	103527175		1.1 (Crown land)
1123	6/19/758227	103527210		1.1 (Crown land)
1124	7/19/758227	103527213		1.1 (Crown land)
1125	8/19/758227	103527215		1.1 (Crown land)
1126	9/19/758227	103527217		1.1 (Crown land)
1127	6/18/758227	103527231		1.1 (Crown land)
1128	7/18/758227	103527233		1.1 (Crown land)
1129	8/18/758227	103527235		1.1 (Crown land)
1130	9/18/758227	103527237		1.1 (Crown land)
1131	10/18/758227	103527242		1.1 (Crown land)
1132	8/17/758227	103527255		1.1 (Crown land)
1133	9/17/758227	103527259		1.1 (Crown land)
1134	43/754761	108106513		1.1 (Crown land)
1138	B/767282	108053407		1.1 (Crown land)
1139	A/767282	162757986		1.1 (Crown land)
1143	7301/1156099	164664811		1.1 (Crown land)
1144	7302/1156099	164664812		1.1 (Crown land)
1145	7304/1156099	164664814		1.1 (Crown land)
1146	7303/1156099	164664815		1.1 (Crown land)
1148	7002/1020817	102653420		1.1 (Crown land)
1149	7003/1020819	104311197		1.1 (Crown land)
1153	146/721235	102655790		1.7b (Other lands or waters to which section 47B of the Native Title Act 1993 (Cth) applies that are subject to the Licences Indigenous Land Use Agreement)
1154	51/721742	102655803		1.7b (Other lands or waters to which section 47B of the Native Title Act 1993 (Cth) applies that are subject to the Licences Indigenous Land Use Agreement)
1156		104659106		1.1 (Crown land)
1157	7004/1023455	104336462		1.1 (Crown land)
1158	7302/1160963	165249637		1.1 (Crown land)
1159	7301/1160963	165249638		1.1 (Crown land)
1160	7303/1160963	165249639		1.1 (Crown land)
1161	2/723348	103527870		1.7b (Other lands or waters to which section 47B of the Native Title Act 1993 (Cth) applies that are subject to the Licences Indigenous Land Use Agreement)
				1.7b (Other lands or waters to which section 47B of the Native Title Act 1993 (Cth) applies that are subject to the Licences Indigenous Land Use Agreement)

1162	1/723348	103527875	Agreement)
1163	50/728740	100182772	1.7b (Other lands or waters to which section 47B of the Native Title Act 1993 (Cth) applies that are subject to the Licences Indigenous Land Use Agreement)
1164	11/754193	103527810	1.1 (Crown land)
1165	25/754193	103527824	1.1 (Crown land)
1166	33/754193	103527871	1.1 (Crown land)
1167	2/754193	108075298	1.7b (Other lands or waters to which section 47B of the Native Title Act 1993 (Cth) applies that are subject to the Licences Indigenous Land Use Agreement)
1168	26/754193	108075299	1.7b (Other lands or waters to which section 47B of the Native Title Act 1993 (Cth) applies that are subject to the Licences Indigenous Land Use Agreement)
1169	34/754193	108075301	1.1 (Crown land)
1171	1/754193	157954332	1.1 (Crown land)
1175	7017/1024190	104447135	1.1 (Crown land)
1176	7011/1025613	104349344	1.1 (Crown land)
1181	7021/1118080	159023816	1.1 (Crown land)
1186	7308/1145719	166769687	1.1 (Crown land)
1191	7305/1170298	166745598	1.1 (Crown land)
1192	7306/1170298	166745599	1.1 (Crown land)
1193	7316/1170625	166773909	1.1 (Crown land)
1194	7315/1170625	166773910	The extinguished part of lot 7315 in deposited plan 1170625 is the part of lot 7315 in deposited plan 1170625 formerly subject to Western Land Lease 2082 and which is shown in red hatching on the map for ID Area 1194. The native title area is that part of lot 7315 in deposited plan 1170625 shown in green hatching on the map for ID Area 1194. Part 1.1 (Crown land)/ Part 2.1 (Crown land in which native title has been extinguished)
1195	7318/1170625	166773912	
1198	7313/1170795	166807382	The extinguished part of lot 7313 in deposited plan 1170795 is the part of lot 7313 in deposited plan 1170795, being the part subject to SL1899-1 and which is shown in red hatching on the map for ID Area 1198. The native title area is that part of lot 7313 in deposited plan 1170795 shown in green hatching on the map for ID Area 1198. Part 1.1 (Crown land)/ Part 2.1 (Crown land in which native title has been extinguished)
1199	7320/1170795	166807383	
1200	7318/1170795	166807384	1.1 (Crown land)
1201	7314/1170795	166807385	1.1 (Crown land)
1202	7315/1170795	166807386	1.1 (Crown land)
1203	7322/1170795	166807387	1.1 (Crown land)
1204	7316/1170795	166807388	1.1 (Crown land)
1205	7317/1170795	166807389	1.1 (Crown land)
1206	7319/1170795	166807390	1.1 (Crown land)
1207	7321/1170795	166807391	1.1 (Crown land)
1208	7319/1170912	166815011	1.1 (Crown land)
1209	7327/1171075	166887905	1.1 (Crown land)
1210	7328/1171218	166909145	1.7a (Land or waters to which section 47B of the Native Title Act 1993 (Cth) applies)
1211	7320/1171220	166909198	1.9 (Freehold)
1212	7321/1171220	166909199	1.9 (Freehold)
1213	7324/1171220	166909200	1.1 (Crown land)
1214	7322/1171220	166909201	1.9 (Freehold)
1215	7323/1171220	166909202	1.9 (Freehold)
1219	7333/1171616	166954022	1.1 (Crown land)
1263	15/6/2780	104252539	1.7a (Land or waters to which section 47B of the Native Title Act 1993 (Cth) applies)
1264	12/6/2780	104252540	1.7a (Land or waters to which section 47B of the Native Title Act 1993 (Cth) applies)
1265	13/6/2780	104252541	1.7a (Land or waters to which section 47B of the Native Title Act 1993 (Cth) applies)
1266	14/6/2780	104252543	1.7a (Land or waters to which section 47B of the Native Title Act 1993 (Cth) applies)
1267	16/6/2780	104252557	1.7a (Land or waters to which section 47B of the Native Title Act 1993 (Cth) applies)
1299	8/6/2780	104252593	1.7a (Land or waters to which section 47B of the Native Title Act 1993 (Cth) applies)
1300	7/6/2780	104252594	1.7a (Land or waters to which section 47B of the Native Title Act 1993 (Cth) applies)
1301	24/6/2780	104252595	1.7a (Land or waters to which section 47B of the Native Title Act 1993 (Cth) applies)
1302	6/6/2780	104252596	1.7a (Land or waters to which section 47B of the Native Title Act 1993 (Cth) applies)
1307	25/6/2780	104252601	1.7a (Land or waters to which section 47B of the Native Title Act 1993 (Cth) applies)
1308	23/6/2780	104252602	1.7a (Land or waters to which section 47B of the Native Title Act 1993 (Cth) applies)
1309	9/6/2780	104252603	1.7a (Land or waters to which section 47B of the Native Title Act 1993 (Cth) applies)
1310	22/6/2780	104252604	1.7a (Land or waters to which section 47B of the Native Title Act 1993 (Cth) applies)
1311	10/6/2780	104252605	1.7a (Land or waters to which section 47B of the Native Title Act 1993 (Cth) applies)
1312	21/6/2780	104252606	1.7a (Land or waters to which section 47B of the Native Title Act 1993 (Cth) applies)
1313	11/6/2780	104252607	1.7a (Land or waters to which section 47B of the Native Title Act 1993 (Cth) applies)

1314	20/6/2780	104252608	1.7a (Land or waters to which section 47B of the Native Title Act 1993 (Cth) applies)
1315	19/6/2780	104252609	1.7a (Land or waters to which section 47B of the Native Title Act 1993 (Cth) applies)
1316	18/6/2780	104252610	1.7a (Land or waters to which section 47B of the Native Title Act 1993 (Cth) applies)
1317	17/6/2780	104252611	1.7a (Land or waters to which section 47B of the Native Title Act 1993 (Cth) applies)
1342	407/722948	103771181	1.1 (Crown land)
1362	207/755649	103211152	1.1 (Crown land)
1363	206/755649	103211153	1.1 (Crown land)
1364	205/755649	103211156	1.1 (Crown land)
1365	208/755649	103211157	1.1 (Crown land)
1366	211/755649	103211162	1.1 (Crown land)
1367	210/755649	103211163	1.1 (Crown land)
1368	209/755649	103211164	1.1 (Crown land)
1369	212/755649	103211165	1.1 (Crown land)
1370	214/755649	103211169	1.1 (Crown land)
1371	215/755649	103211170	1.1 (Crown land)
1372	213/755649	103211171	1.1 (Crown land)
1373	216/755649	103211172	1.1 (Crown land)
1374	219/755649	103211176	1.1 (Crown land)
1375	220/755649	103211177	1.1 (Crown land)
1376	217/755649	103211178	1.1 (Crown land)
1377	222/755649	103211179	1.1 (Crown land)
1378	218/755649	103211180	1.1 (Crown land)
1379	221/755649	103211181	1.1 (Crown land)
1380	226/755649	103211185	1.1 (Crown land)
1381	225/755649	103211186	1.1 (Crown land)
1382	223/755649	103211188	1.1 (Crown land)
1383	228/755649	103211189	1.1 (Crown land)
1384	224/755649	103211190	1.1 (Crown land)
1385	227/755649	103211191	1.1 (Crown land)
1386	231/755649	103211194	1.1 (Crown land)
1387	230/755649	103211195	1.1 (Crown land)
1388	229/755649	103211196	1.1 (Crown land)
1389	232/755649	103211197	1.1 (Crown land)
1392	203/755649	103211208	1.1 (Crown land)
1393	202/755649	103211211	1.1 (Crown land)
1394	204/755649	103211212	1.1 (Crown land)
1395	201/755649	103211213	1.1 (Crown land)
1396	200/755649	103211217	1.1 (Crown land)
1397	197/755649	103211223	1.9 (Freehold)
1398	199/755649	103211224	1.9 (Freehold)
1399	198/755649	103211225	1.9 (Freehold)
1400	194/755649	103211226	1.9 (Freehold)
1401	195/755649	103211227	1.9 (Freehold)
1402	196/755649	103211228	1.9 (Freehold)
1403	111/755649	103211232	1.1 (Crown land)
1404	110/755649	103211233	1.1 (Crown land)
1405	120/755649	103211234	1.1 (Crown land)
1406	106/755649	103211235	1.1 (Crown land)
1407	119/755649	103211236	1.1 (Crown land)
1408	109/755649	103211237	1.1 (Crown land)
1409	100/755649	103211244	1.1 (Crown land)
1410	303/755649	103211245	1.1 (Crown land)
1411	98/755649	103211246	1.1 (Crown land)
1416	147/755649	103211254	1.1 (Crown land)
1417	148/755649	103211258	1.1 (Crown land)
1418	149/755649	103211259	1.1 (Crown land)
1419	146/755649	103211260	1.1 (Crown land)
1420	12/755649	103211265	1.9 (Freehold)
1421	14/755649	103211266	1.9 (Freehold)
1422	16/755649	103211267	1.9 (Freehold)
1423	17/755649	103211268	1.9 (Freehold)
1424	18/755649	103211272	1.1 (Crown land)
1425	22/755649	103211273	1.1 (Crown land)
1426	20/755649	103211274	1.1 (Crown land)
1427	21/755649	103211275	1.1 (Crown land)
1428	23/755649	103211278	1.9 (Freehold)
1429	24/755649	103211279	1.9 (Freehold)
1430	25/755649	103211280	1.9 (Freehold)
1431	26/755649	103211281	1.9 (Freehold)
1432	143/755649	103211284	1.1 (Crown land)
1433	144/755649	103211287	1.1 (Crown land)
1434	145/755649	103211288	1.1 (Crown land)
1435	142/755649	103211289	1.1 (Crown land)
1445	35/755649	103211644	1.1 (Crown land)
1446	259/755649	103211835	1.1 (Crown land)
1449	306/755649	103211859	1.1 (Crown land)
1452	256/755649	103211872	1.1 (Crown land)
1453	307/755649	103211873	1.1 (Crown land)
1455	253/755649	103211880	1.1 (Crown land)
1456	252/755649	103211883	1.1 (Crown land)

1457	250/755649	103211885	1.1 (Crown land)
1458	152/755649	103211886	1.1 (Crown land)
1459	294/755649	103211887	1.1 (Crown land)
1460	277/755649	103211888	1.1 (Crown land)
1461	251/755649	103211890	1.1 (Crown land)
1462	278/755649	103211891	1.1 (Crown land)
1464	275/755649	103211898	1.1 (Crown land)
1465	101/755649	103211901	1.1 (Crown land)
1466	113/755649	103211902	1.1 (Crown land)
1467	30/755649	103211909	1.1 (Crown land)
1469	116/755649	103211932	1.1 (Crown land)
1470	270/755649	103211938	1.1 (Crown land)
1471	102/755649	103211941	1.1 (Crown land)
1472	139/755649	103212904	1.1 (Crown land)
1474	138/755649	103212912	1.1 (Crown land)
1476	304/755649	103214193	1.1 (Crown land)
1477	295/755649	103214196	1.1 (Crown land)
1508	112/755649	108125960	1.1 (Crown land)
1509	274/755649	166815109	1.1 (Crown land)
1524	17/41/758254	103212063	1.1 (Crown land)
1544	1/35/758254	103212459	1.1 (Crown land)
1564	425/820487	103214805	1.7b (Other lands or waters to which section 47B of the Native Title Act 1993 (Cth) applies that are subject to the Licences Indigenous Land Use Agreement)
1565	428/820493	103211921	1.1 (Crown land)
1566	427/820493	103213934	1.1 (Crown land)
1571	24/837494	103213046	1.1 (Crown land)
1574		105326164	1.1 (Crown land)
1582	7302/1170536	166763580	1.1 (Crown land)
1583	7300/1170536	166763581	1.1 (Crown land)
1584	7301/1170536	166763582	1.1 (Crown land)
1585	7315/1171574	166925688	1.9 (Freehold)
1586	7316/1171574	166925689	1.1 (Crown land)
1587	7313/1171574	166925690	1.1 (Crown land)
1588	7312/1171574	166925691	1.1 (Crown land)
1589	7314/1171574	166925692	1.1 (Crown land)
1590	7308/1171574	166925693	1.1 (Crown land)
1591	7309/1171574	166925694	1.9 (Freehold)
1592	7311/1171574	166925695	1.1 (Crown land)
1593	7310/1171574	166925696	1.1 (Crown land)
1594	7393/1180005	168305706	1.9 (Freehold)
1598	10/17/758218	103859765	1.9 (Freehold)
1599	3/18/758218	103859767	1.1 (Crown land)
1600	8/18/758218	103859770	1.1 (Crown land)
1601	68/18/758218	103859773	1.1 (Crown land)
1602	7/18/758218	103859774	1.1 (Crown land)
1603	4/17/758218	103859777	1.1 (Crown land)
1604	3/17/758218	103859778	1.9 (Freehold)
1605	9/17/758218	103859780	1.1 (Crown land)
1606	8/17/758218	103859781	1.9 (Freehold)
1607	6/17/758218	103859783	1.1 (Crown land)
1608	6/18/758218	103859784	1.1 (Crown land)
1609	5/18/758218	103859785	1.1 (Crown land)
1610	4/18/758218	103859786	1.1 (Crown land)
1611	63/16/758218	103859802	1.9 (Freehold)
1612	1/16/758218	103859803	1.1 (Crown land)
1613	2/16/758218	103859805	1.1 (Crown land)
1614	3/16/758218	103859806	1.1 (Crown land)
1615	41/16/758218	103859807	1.9 (Freehold)
1616	40/16/758218	103859808	1.9 (Freehold)
1617	50/19/758218	103859809	1.1 (Crown land)
1618	4/16/758218	103859811	1.1 (Crown land)
1619	5/16/758218	103859812	1.1 (Crown land)
1620	6/16/758218	103859813	1.1 (Crown land)
1621	7/16/758218	103859814	1.1 (Crown land)
1622	46/16/758218	103859816	1.9 (Freehold)
1623	45/16/758218	103859817	1.9 (Freehold)
1624	53/19/758218	103859822	1.1 (Crown land)
1625	56/19/758218	103859825	1.1 (Crown land)
1626	11/16/758218	103859839	1.1 (Crown land)
1627	48/16/758218	103859844	1.1 (Crown land)
1628	14/20/758218	103859851	1.9 (Freehold)
1629	15/20/758218	103859862	1.9 (Freehold)
1630	17/20/758218	103859866	1.9 (Freehold)
1631	32/20/758218	103859869	1.1 (Crown land)
1632	6/20/758218	103859871	1.1 (Crown land)
1633	17/15/758218	103859875	1.1 (Crown land)
1634	2/15/758218	103859877	1.1 (Crown land)
1635	3/15/758218	103859878	1.1 (Crown land)
1636	5/15/758218	103859880	1.1 (Crown land)
1637	36/20/758218	103859900	1.1 (Crown land)
1638	35/20/758218	103859901	1.1 (Crown land)
1639	34/20/758218	103859902	1.1 (Crown land)

1640	33/20/758218	103859903	1.1 (Crown land)
1641	7/15/758218	103859917	1.1 (Crown land)
1642	39/20/758218	103859947	1.1 (Crown land)
1643	38/20/758218	103859948	1.1 (Crown land)
1644	4/14/758218	103860027	1.1 (Crown land)
1645	5/14/758218	103860028	1.1 (Crown land)
1646	7/14/758218	103860029	1.7a (Land or waters to which section 47B of the Native Title Act 1993 (Cth) applies)
1647	3/13/758218	103860062	1.1 (Crown land)
1648	8/14/758218	103860068	1.7a (Land or waters to which section 47B of the Native Title Act 1993 (Cth) applies)
1649	9/13/758218	103860095	1.1 (Crown land)
1650	8/13/758218	103860096	1.1 (Crown land)
1651	7/13/758218	103860097	1.1 (Crown land)
1652	6/13/758218	103860098	1.1 (Crown land)
1653	5/13/758218	103860099	1.1 (Crown land)
1654	4/13/758218	103860100	1.1 (Crown land)
1655	16/13/758218	103860101	1.1 (Crown land)
1656	26/13/758218	103860142	1.1 (Crown land)
1657	25/13/758218	103860143	1.1 (Crown land)
1658	11/13/758218	103860144	1.1 (Crown land)
1659	10/13/758218	103860145	1.1 (Crown land)
1660	19/13/758218	103860146	1.1 (Crown land)
1661	17/13/758218	103860147	1.1 (Crown land)
1662	12/13/758218	103860148	1.1 (Crown land)
1663	23/13/758218	103860167	1.1 (Crown land)
1664	24/13/758218	103860168	1.1 (Crown land)
1665	20/13/758218	103860170	1.1 (Crown land)
1666	21/13/758218	103860171	1.1 (Crown land)
1667	18/13/758218	103860173	1.9 (Freehold)
1668	1/26/758218	103860215	1.9 (Freehold)
1669	3/26/758218	103860216	1.9 (Freehold)
1670	2/26/758218	103860217	1.9 (Freehold)
1671	7/26/758218	103860267	1.9 (Freehold)
1672	8/26/758218	103860268	1.9 (Freehold)
1673	9/26/758218	103860269	1.9 (Freehold)
1674	6/26/758218	103860270	1.9 (Freehold)
1675	5/26/758218	103860271	1.9 (Freehold)
1676	4/26/758218	103860272	1.9 (Freehold)
1677	2/29/758218	103860310	1.9 (Freehold)
1678	3/29/758218	103860311	1.9 (Freehold)
1679	4/29/758218	103860312	1.9 (Freehold)
1680	5/29/758218	103860314	1.9 (Freehold)
1681	6/29/758218	103860341	1.9 (Freehold)
1682	7/29/758218	103860342	1.9 (Freehold)
1683	8/29/758218	103860343	1.9 (Freehold)
1684	9/29/758218	103860344	1.9 (Freehold)
1685	11/29/758218	103860347	1.9 (Freehold)
1686	10/29/758218	103860348	1.9 (Freehold)
1687	15/29/758218	103860364	1.9 (Freehold)
1688	12/29/758218	103860374	1.9 (Freehold)
1689	13/29/758218	103860375	1.9 (Freehold)
1690	14/29/758218	103860376	1.9 (Freehold)
1704	7011/1052292	104605875	1.1 (Crown land)
1705	7006/1052691	104605894	1.1 (Crown land)
1707	7025/1100397	154888167	1.1 (Crown land)
1708	7026/1100397	154888171	1.1 (Crown land)
1709	7305/1155681	164567022	1.1 (Crown land)
1710	7303/1155681	164567023	1.1 (Crown land)
1711	7304/1155681	164567024	1.1 (Crown land)
1713	7301/1155681	164567026	1.1 (Crown land)
1714	7302/1155726	164543634	1.1 (Crown land)
1717	7300/1156254	164666881	1.1 (Crown land)
1718	7301/1156254	164666882	1.1 (Crown land)
1720	56/721735	102655687	1.7a (Land or waters to which section 47B of the Native Title Act 1993 (Cth) applies)
1721	7011/1016505	103905188	The extinguished part of lot 7011 in deposited plan 1016505 is that part of lot 7011 in deposited plan 1016505 subject to the road and gravesite and which is shown in red hatching on the map for ID Area 1721. The native title part of lot 7011 in deposited plan 1016505 is shown in green hatching on the map for ID Area 1721. Part 1.1 (Crown land)/ Part 2.1 (Crown land in which native title has been extinguished)
1722	7300/1137499	162076017	The extinguished part of lot 7300 in deposited plan 1137499 is that part of lot 7300 in deposited plan 1137499 subject to the dam and which is shown in red hatching on the map for ID Area 1722. The native title part of lot 7300 in deposited plan 1137499 is shown in green hatching on the map for ID Area 1722. Part 1.1 (Crown land)/ Part 2.1 (Crown land in which native title has been extinguished)
1723	7303/1137850	162165783	1.1 (Crown land)
1724	3/1196057	170866502	1.1 (Crown land)
			1.7b (Other lands or waters to which section 47B of the Native Title Act

1726	78/720378	102665123		1993 (Cth) applies that are subject to the Licences Indigenous Land Use Agreement)
1727	81/724585	102665264		1.1 (Crown land)
			The extinguished part of lot 80 in deposited plan 724585 is the part of lot 80 in deposited plan 724585 covered by the structural encroachments shown in red hatching on the indicative map for ID Area 1728. The native title area is that part of lot 80 in deposited plan 724585 shown in green hatching on the indicative map for ID Area 1728.	Part 1.1 (Crown land)/ Part 2.1 (Crown land in which native title has been extinguished)
1728	80/724585	102665281		1.1 (Crown land)
1729	67/752570	102665277		1.1 (Crown land)
1730	1/3/758264	102665054		1.1 (Crown land)
1731	2/7/758264	102665057		1.9 (Freehold)
1733	18/1/758264	102665090		1.9 (Freehold)
1734	17/1/758264	102665092		1.9 (Freehold)
1735	16/1/758264	102665093		1.9 (Freehold)
1736	5/1/758264	102665094		1.9 (Freehold)
1737	6/1/758264	102665095		1.9 (Freehold)
1738	15/1/758264	102665096		1.9 (Freehold)
1739	10/1/758264	102665099		1.9 (Freehold)
1740	17/2/758264	102665104		1.1 (Crown land)
1741	18/2/758264	102665105		1.1 (Crown land)
1742	16/2/758264	102665106		1.1 (Crown land)
1743	6/2/758264	102665107		1.1 (Crown land)
1744	5/2/758264	102665108		1.1 (Crown land)
1745	15/2/758264	102665109		1.1 (Crown land)
1746	16/4/758264	102665211		1.9 (Freehold)
1747	7/1/758264	102665228		1.9 (Freehold)
1748	9/1/758264	102665231		1.9 (Freehold)
1749	4/2/758264	102665265		1.1 (Crown land)
1751	8/1/758264	102665267		1.9 (Freehold)
1752	3/2/758264	102665268		1.9 (Freehold)
1754	7005/93279	103905187		1.1 (Crown land)
1755	7008/93390	102665018		1.1 (Crown land)
1756	7007/93391	102665036		1.1 (Crown land)
1757	7001/93392	102663930		1.1 (Crown land)
1758	7003/93393	102665309		1.1 (Crown land)
1759	7004/93394	102665308		1.1 (Crown land)
1762		105144347		1.1 (Crown land)
1763		105703010		1.1 (Crown land)
1764	7001/1020533	103756691		1.1 (Crown land)
1765	7301/1125868	160329613		1.1 (Crown land)
1766	7300/1125868	160329614		1.1 (Crown land)
1770	7001/1023459	103877872		1.1 (Crown land)
1773		105706101		1.1 (Crown land)
1774	7001/1075472	151081749		1.1 (Crown land)
1775	7002/1075473	151081959		1.1 (Crown land)
1776	7300/1133960	161557149		1.1 (Crown land)
1777	12/39945	103218887		1.1 (Crown land)
1778	13/39946	108116068		1.1 (Crown land)
1786	1/914596	167190718		1.1 (Crown land)
1787	7001/1032454	103828016		1.1 (Crown land)
1788	7301/1161289	165321409		1.1 (Crown land)
1789	7300/1161289	165321410		1.1 (Crown land)
1791	24/754197	108075266		1.1 (Crown land)
			The extinguished part of lot 7300 in deposited plan 1137802 is the road bisecting lot 7300 in deposited plan 1137802 and any adjacent land necessary for or incidental to the construction, establishment or operation of the public works, as described in s. 251D of the Native Title Act 1993 (Cth). The native title area is the remainder of the land within the parcel's cadastral boundary.	Part 1.7a (Land or waters to which section 47B of the Native Title Act 1993 (Cth) applies) / Part 2.1 (Crown Land in which native title has been extinguished)
1794	7300/1137802	162159245		
1798	85/752571	108136070		1.1 (Crown land)

1802	1/764936	166631132		1.1 (Crown land)
1803	2/764936	166631133		1.1 (Crown land)
1807	7300/1157700	164822761		1.1 (Crown land)
1817	7300/1178845	168135581		1.1 (Crown land)
1819	1045/762328	103316813		1.5 (Land or waters to which section 47 of the Native Title Act 1993 (Cth) applies)
1821	7011/1029774	104366982		1.1 (Crown land)
1822	7010/1029774	104366984		1.1 (Crown land)
1823	7012/1029774	104366987		1.1 (Crown land)
1825	7007/1032588	104400327		1.1 (Crown land)
1826	7019/1058696	100493408		1.1 (Crown land)
1827	7005/1058807	104663522		1.1 (Crown land)
1828	7006/1058807	104663527		1.1 (Crown land)
1829	11/112095	103519313		1.7a (Land or waters to which section 47B of the Native Title Act 1993 (Cth) applies)
1830	7308/1155285	164487702		1.1 (Crown land)
1831	7307/1155285	164487703		1.1 (Crown land)
1832	7314/1155960	164620334		1.1 (Crown land)
1833	7306/1156008	164647674		1.1 (Crown land)
1835	7304/1156008	164647676		1.1 (Crown land)
1836	7302/1156008	164647677		1.1 (Crown land)
1837	7301/1156008	164647678		1.1 (Crown land)
1838	7308/1156008	164647679		1.1 (Crown land)
1839	7305/1156008	164647681		1.1 (Crown land)
1840	7310/1156125	164633060		1.1 (Crown land)
1841	7309/1156125	164633061		1.1 (Crown land)
1842	7311/1156125	164633062		1.1 (Crown land)
1843	7312/1156125	164633063		1.1 (Crown land)
1844	7312/1156126	164621025	The extinguished part of lot 7312 in deposited plan 1156126 is the part of lot 7312 in deposited plan 1156126 covered by the structural encroachments shown in red hatching on the indicative map for ID Area 1844. The native title area is that part of lot 7312 in deposited plan 1156126 shown in green hatching on the indicative map for ID Area 1844.	Part 1.1 (Crown land)/ Part 2.1 (Crown land in which native title has been extinguished)
1846	244/44910	103520275	The extinguished part of lot 244 in deposited plan 44910 is the Coonamble SES facility and any adjacent land necessary for or incidental to the construction, establishment or operation of the public works, as described in s. 251D of the Native Title Act 1993 (Cth). The native title area is the remainder of the land within the parcel's cadastral boundary.	Part 1.1 (Crown land)/ Part 2.1 (Crown land in which native title has been extinguished)
1847	3/754199	103519330		1.7a (Land or waters to which section 47B of the Native Title Act 1993 (Cth) applies)
1849	131/754199	104663528		1.1 (Crown land)
1850	8503/1205875	103518503		1.1 (Crown land)
1851		105104352		1.1 (Crown land)
1852		105321920		1.1 (Crown land)
1853		105625824		1.1 (Crown land)
1854		105482058		1.1 (Crown land)
1855		105104347		1.1 (Crown land)
1857		105487371		1.1 (Crown land)
1864	7001/1066593	104721843		1.1 (Crown land)
1865	7006/1066667	104721881		1.1 (Crown land)
1866	7303/1163242	165602204		1.1 (Crown land)
1867	7304/1163242	165602205		1.1 (Crown land)
1869	7300/1180792	168389224		1.1 (Crown land)
1870	7301/1180792	168389225		1.1 (Crown land)
1874	7301/1138447	162274408		1.1 (Crown land)
1875	7300/1139538	162443301		1.1 (Crown land)
1876	7301/1139539	162443673		1.1 (Crown land)
1877	5/256475	102664259		1.1 (Crown land)
1878	6/256475	102664260		1.1 (Crown land)
1879	4/256475	102664262		1.7a (Land or waters to which section 47B of the Native Title Act 1993 (Cth) applies)
1880	3/256475	102664355		1.7a (Land or waters to which section 47B of the Native Title Act 1993 (Cth) applies)
1882	28/752573	103798660		1.1 (Crown land)
1883	29/752573	108053012		1.1 (Crown land)
1884	7001/93451	103798647		1.1 (Crown land)
1888	7001/1026285	104352776		1.1 (Crown land)
1889	7300/1155130	164655420		1.1 (Crown land)
1890	7300/1156652	164718100		1.1 (Crown land)
1896	10/751310	103219321		1.1 (Crown land)
1897	18/751310	103219322		1.1 (Crown land)
1898	11/751310	103219323		1.1 (Crown land)
1899	8/751310	103219334		1.1 (Crown land)
1900	9/751310	103219339		1.1 (Crown land)
1906	7001/94564	104077605		1.1 (Crown land)
			The extinguished part of lot 7002 in deposited plan 94564 is that part of lot 7002 in deposited	

			plan 94564 subject to the cemetery and which is shown in red hatching on the map for ID Area 1907. The native title part of lot 7002 in deposited plan 94564 is shown in green hatching on the map for ID Area 1907.	
1907	7002/94564	104077606		Part 1.1 (Crown land)/ Part 2.1 (Crown land in which native title has been extinguished)
1910	7006/1024906	104351380		1.1 (Crown land)
1911	7005/1024906	104351381		1.1 (Crown land)
1912	7007/1024906	104351382		1.1 (Crown land)
1913	7300/1159666	165227990		1.1 (Crown land)
1914	7301/1160077	165222979		1.1 (Crown land)
1915	7302/1160077	165222980		1.1 (Crown land)
1916	7303/1160077	165222981		1.1 (Crown land)
1931	7001/1024993	103226501		1.1 (Crown land)
1932	7002/1026864	104352643		1.1 (Crown land)
1946	7002/1026175	104146763		1.1 (Crown land)
1952	6828/823919	100207655		1.1 (Crown land)
1953	7002/1025612	104349493		1.1 (Crown land)
1954	7001/1025612	104349494		1.1 (Crown land)
1958	7001/1055933	104639700		1.1 (Crown land)
1959	7005/1055934	104639701		1.1 (Crown land)
1960	7002/1055996	103525845		1.1 (Crown land)
1961	7300/1160160	165300190		1.1 (Crown land)
1964	20/754201	103525841		1.1 (Crown land)
1967	56/740067	102656710		1.7a (Land or waters to which section 47B of the Native Title Act 1993 (Cth) applies)
1972	4358/767194	108126066		1.1 (Crown land)
1974		106746080		1.1 (Crown land)
1975	7003/1025621	104349442		1.1 (Crown land)
1976	7002/1025621	104349443		1.1 (Crown land)
1983	7001/1025149	103227059		1.1 (Crown land)
1986	33/1153527	164653688		1.9 (Freehold)
1987	7301/1164387	165694527		1.7a (Land or waters to which section 47B of the Native Title Act 1993 (Cth) applies)
1988	7301/1178284	168056334		1.9 (Freehold)
1992	1/258822	104620714		1.1 (Crown land)
1996	10/754765	104620752		1.1 (Crown land)
1997	16/754765	104620754		1.1 (Crown land)
1998	17/754765	104620778		1.1 (Crown land)
1999	14/754765	104620793		1.1 (Crown land)
2000	41/754765	104620802		1.1 (Crown land)
2008	7300/1161525	165366882		1.1 (Crown land)
2009	67/727168	103517240		1.7a (Land or waters to which section 47B of the Native Title Act 1993 (Cth) applies)
2010	63/754203	103517216		1.1 (Crown land)
2011	62/754203	103517217		1.1 (Crown land)
2012		105093732		1.1 (Crown land)
2013		105508399		1.1 (Crown land)
2014		106706321		1.1 (Crown land)
2018	626/761123	108105557		1.1 (Crown land)
2019	626/761124	108108127		1.1 (Crown land)

2024	5109/46656	103523890		1.5 (Land or waters to which section 47 of the Native Title Act 1993 (Cth) applies)
2025	5110/46656	108096037		1.5 (Land or waters to which section 47 of the Native Title Act 1993 (Cth) applies)
2026	4360/767197	100164466		1.5 (Land or waters to which section 47 of the Native Title Act 1993 (Cth) applies)
2027	4495/767570	103523888		1.5 (Land or waters to which section 47 of the Native Title Act 1993 (Cth) applies)
2032	7005/1121589	159588593		1.1 (Crown land)
2034	7001/1075849	152688660		1.1 (Crown land)
2035	7301/1164707	165854935		1.1 (Crown land)
2036	7300/1164720	165832500		1.1 (Crown land)
2037	5/237943	102653736		1.1 (Crown land)
2038	5/255483	100135913		1.1 (Crown land)
2039	4/255483	100213003		1.1 (Crown land)
2040	2/255483	102655586		1.1 (Crown land)
2041	6/255483	102655587		1.1 (Crown land)
2042	68/46091	103752514	The extinguished part of lot 68 in deposited plan 46091 is the road bisecting lot 68 in deposited plan 46091 and any adjacent land necessary for or incidental to the construction, establishment or operation of the public works, as described in s. 251D of the Native Title Act 1993 (Cth). The native title area is the remainder of the land within the parcel's cadastral boundary.	Part 1.7a (Land or waters to which section 47B of the Native Title Act 1993 (Cth) applies) / Part 2.1 (Crown Land in which native title has been extinguished)
2043	76/720399	102655622		1.7b (Other lands or waters to which section 47B of the Native Title Act 1993 (Cth) applies that are subject to the Licences Indigenous Land Use Agreement)
2044	77/721734	108062825		1.7a (Land or waters to which section 47B of the Native Title Act 1993 (Cth) applies)
2054	7002/1057412	104659731		1.1 (Crown land)
2055	7004/1057412	104659732		1.1 (Crown land)
2056	7003/1057412	104659734		1.1 (Crown land)
2057	7005/1057454	104710699		1.1 (Crown land)
2058	7001/1057456	104659816		1.1 (Crown land)
2083	7300/1175589	167588473		1.1 (Crown land)
2086	7007/1056655	104663051		1.1 (Crown land)
2087	22/1128225	160947602		1.1 (Crown land)
2088	7300/1160173	165248221		1.1 (Crown land)
2089	7302/1160271	165230530		1.1 (Crown land)
2090	2/242032	102662129	The extinguished part of lot 2 in deposited plan 242032 is the road bisecting lot 2 in deposited plan 242032 and any adjacent land necessary for or incidental to the construction, establishment or operation of the public works, as described in s. 251D of the Native Title Act 1993 (Cth). The native title area is the remainder of the land within the parcel's cadastral boundary.	Part 1.1 (Crown land)/ Part 2.1 (Crown land in which native title has been extinguished)
2091	3/242032	102662142		1.1 (Crown land)
2094	7003/93417	102662128		1.1 (Crown land)
2095		108016998		1.1 (Crown land)
2096		108016997		1.1 (Crown land)
2110	7005/1056699	104659161		1.1 (Crown land)
2111	7004/1056699	104659163		1.1 (Crown land)
2112	7002/1056702	104659687		1.1 (Crown land)
2113	7001/1056702	104659689		1.1 (Crown land)
2114	7301/1161101	165292743		1.1 (Crown land)
2115	7300/1161101	165292744		1.1 (Crown land)
2116	7302/1167086	166449300		1.7a (Land or waters to which section 47B of the Native Title Act 1993 (Cth) applies)
2119	16/753443	102669997		1.1 (Crown land)
2132	701/1032229	103430491		1.1 (Crown land)
2133	701/1032237	103430467		1.1 (Crown land)
2134	702/1032237	103430470		1.1 (Crown land)
2135	701/1032244	103430434		1.1 (Crown land)
2136	702/1032244	103430437		1.1 (Crown land)
2137	7303/1175671	167616723		1.1 (Crown land)
2156	123/750663	108053973		1.1 (Crown land)
2157	1/3/758394	103430475		1.1 (Crown land)
2159	5/5/758394	103682699		1.1 (Crown land)
2167	159/820491	103430442		1.1 (Crown land)
2168	7301/1140995	167376218		1.1 (Crown land)
2169	7300/1140995	167376219		1.1 (Crown land)
2175	6/251024	102662293		1.1 (Crown land)
2176	71/727167	102662463		1.1 (Crown land)
2177	7001/1020535	102673539		1.1 (Crown land)
2178	7300/1160553	165200371		1.1 (Crown land)
2179	28/705275	102673469		1.7a (Land or waters to which section 47B of the Native Title Act 1993 (Cth) applies)
2180	29/705275	102673475		1.7a (Land or waters to which section 47B of the Native Title Act 1993 (Cth) applies)
2181	31/720373	102673396		1.7a (Land or waters to which section 47B of the Native Title Act 1993 (Cth) applies)

2182	32/720373	102673397		1.7a (Land or waters to which section 47B of the Native Title Act 1993 (Cth) applies)
2183	34/720373	102673508		1.7a (Land or waters to which section 47B of the Native Title Act 1993 (Cth) applies)
2184	33/720373	102673510		1.7a (Land or waters to which section 47B of the Native Title Act 1993 (Cth) applies)
2190	4/750794	103316759		1.1 (Crown land)
2192	19/727141	103218809		1.7b (Other lands or waters to which section 47B of the Native Title Act 1993 (Cth) applies that are subject to the Licences Indigenous Land Use Agreement)
2193	21/727221	103218813		1.1 (Crown land)
2200	7004/1030757	103860317		1.1 (Crown land)
2201	701/1031018	103860416		1.1 (Crown land)
2202	702/1031018	103860417		1.1 (Crown land)
2203	704/1031019	103860431		1.1 (Crown land)
2204	703/1031019	103860479		1.1 (Crown land)
2205	701/1031020	103860266		1.1 (Crown land)
2206	702/1031021	103860332		1.1 (Crown land)
2207	701/1031021	103860366		1.1 (Crown land)
2208	703/1031021	103860524		1.1 (Crown land)
2209	701/1031022	103860305		1.1 (Crown land)
2210	702/1031023	103860492		1.1 (Crown land)
2211	701/1031023	103860493		1.1 (Crown land)
2212	701/1031024	103860458		1.1 (Crown land)
2213	702/1031024	103860535		1.1 (Crown land)
2214	702/1031025	103860457		1.1 (Crown land)
2215	701/1031025	103860531		1.1 (Crown land)
2216	702/1031026	103860430		1.1 (Crown land)
2217	701/1031026	103860532		1.1 (Crown land)
2218	702/1031027	103860411		1.1 (Crown land)
2219	701/1031027	103860412		1.1 (Crown land)
2220	701/1031028	103860093		1.1 (Crown land)
2221	7006/1031029	103433618		1.1 (Crown land)
2222	7005/1031029	103859749		1.1 (Crown land)
2224	7300/1180788	168396497		1.1 (Crown land)
2225	7301/1185364	169247447	The extinguished part of lot 7301 in deposited plan 1185364 is the part of lot 7301 in deposited plan 1185364 covered by the structural encroachments shown in red hatching on the indicative map for ID Area 2225. The native title area is that part of lot 7301 in deposited plan 1185364 shown in green hatching on the indicative map for ID Area 2225.	Part 1.1 (Crown land)/ Part 2.1 (Crown land in which native title has been extinguished)
2226	7303/1185364	169247448		1.1 (Crown land)
2227	7302/1185364	169247450		1.1 (Crown land)
2228	5/751314	103860273		1.1 (Crown land)
2229	6/751314	103860503		1.1 (Crown land)
2230	1/27/758218	103433621		1.1 (Crown land)
2231	7/27/758218	103433622		1.1 (Crown land)
2232	4/27/758218	103433624		1.1 (Crown land)
2233	5/27/758218	103433625		1.1 (Crown land)
2234	6/27/758218	103433626		1.1 (Crown land)
2235	2/27/758218	103433627		1.1 (Crown land)
2236	3/27/758218	103433628		1.1 (Crown land)
2237	20/2/758218	103859852		1.1 (Crown land)
2238	22/2/758218	103859897		1.1 (Crown land)
2239	21/2/758218	103859898		1.1 (Crown land)
2240	3/2/758218	103859914		1.1 (Crown land)
2241	2/2/758218	103859915		1.1 (Crown land)
2242	17/2/758218	103859921		1.1 (Crown land)
2243	18/2/758218	103859922		1.1 (Crown land)
2244	19/2/758218	103859923		1.1 (Crown land)
2245	3/21/758218	103859926		1.7a (Land or waters to which section 47B of the Native Title Act 1993 (Cth) applies)
2246	2/21/758218	103859927		1.1 (Crown land)
2247	1/21/758218	103859928		1.1 (Crown land)
2248	23/21/758218	103859929		1.1 (Crown land)
2249	9/2/758218	103859961		1.1 (Crown land)
2250	11/2/758218	103859963		1.1 (Crown land)
2251	12/2/758218	103859964		1.1 (Crown land)
2252	13/2/758218	103859965		1.1 (Crown land)
2253	14/2/758218	103859966		1.1 (Crown land)
2254	22/21/758218	103859967		1.1 (Crown land)
2255	4/21/758218	103859969		1.7a (Land or waters to which section 47B of the Native Title Act 1993 (Cth) applies)
2256	5/21/758218	103859970		1.1 (Crown land)
2257	6/21/758218	103859971		1.1 (Crown land)
2258	18/21/758218	103859972		1.1 (Crown land)
2259	19/21/758218	103859973		1.1 (Crown land)
2260	20/21/758218	103859974		1.1 (Crown land)
2261	21/21/758218	103859975		1.1 (Crown land)
2262	8/21/758218	103859976		1.1 (Crown land)
2263	7/21/758218	103859977		1.1 (Crown land)
2264	11/21/758218	103860012		1.1 (Crown land)
2265	15/3/758218	103860014		1.1 (Crown land)

2266	12/21/758218	103860016	1.1 (Crown land)
2267	13/21/758218	103860017	1.1 (Crown land)
2268	14/21/758218	103860018	1.1 (Crown land)
2269	15/21/758218	103860019	1.1 (Crown land)
2270	17/21/758218	103860021	1.1 (Crown land)
2271	9/21/758218	103860022	1.1 (Crown land)
2272	6/3/758218	103860055	1.1 (Crown land)
2273	11/3/758218	103860056	1.1 (Crown land)
2274	12/1/758218	103860057	1.1 (Crown land)
2275	10/3/758218	103860058	1.1 (Crown land)
2276	9/3/758218	103860077	1.1 (Crown land)
2277	8/3/758218	103860080	1.1 (Crown land)
2278	19/22/758218	103860081	1.1 (Crown land)
2279	7/3/758218	103860082	1.1 (Crown land)
2280	11/1/758218	103860083	1.1 (Crown land)
2281	10/1/758218	103860084	1.1 (Crown land)
2282	9/1/758218	103860085	1.1 (Crown land)
2283	18/22/758218	103860086	1.1 (Crown land)
2284	7/1/758218	103860092	1.1 (Crown land)
2285	4/22/758218	103860123	1.1 (Crown land)
2286	17/22/758218	103860127	1.1 (Crown land)
2287	15/4/758218	103860128	1.1 (Crown land)
2288	14/4/758218	103860129	1.1 (Crown land)
2289	18/4/758218	103860132	1.1 (Crown land)
2290	17/4/758218	103860133	1.1 (Crown land)
2291	16/4/758218	103860134	1.1 (Crown land)
2292	3/4/758218	103860137	1.1 (Crown land)
2293	12/4/758218	103860138	1.1 (Crown land)
2294	13/4/758218	103860139	1.1 (Crown land)
2295	6/4/758218	103860154	1.1 (Crown land)
2296	5/4/758218	103860155	1.1 (Crown land)
2297	2/25/758218	103860164	1.1 (Crown land)
2298	3/25/758218	103860165	1.1 (Crown land)
2299	4/25/758218	103860166	1.1 (Crown land)
2300	10/4/758218	103860200	1.1 (Crown land)
2301	1/5/758218	103860201	1.1 (Crown land)
2302	4/24/758218	103860203	1.1 (Crown land)
2303	21/5/758218	103860205	1.1 (Crown land)
2304	2/5/758218	103860206	1.1 (Crown land)
2305	17/24/758218	103860207	1.1 (Crown land)
2306	16/24/758218	103860208	1.1 (Crown land)
2307	15/24/758218	103860209	1.1 (Crown land)
2308	14/24/758218	103860210	1.1 (Crown land)
2309	5/24/758218	103860212	1.1 (Crown land)
2310	6/24/758218	103860213	1.1 (Crown land)
2311	5/25/758218	103860218	1.1 (Crown land)
2312	6/25/758218	103860219	1.1 (Crown land)
2313	10/24/758218	103860235	1.1 (Crown land)
2314	9/24/758218	103860236	1.1 (Crown land)
2315	8/24/758218	103860237	1.1 (Crown land)
2316	7/24/758218	103860238	1.1 (Crown land)
2317	20/5/758218	103860239	1.1 (Crown land)
2318	19/5/758218	103860240	1.1 (Crown land)
2319	18/5/758218	103860241	1.1 (Crown land)
2320	17/5/758218	103860242	1.1 (Crown land)
2321	16/5/758218	103860243	1.1 (Crown land)
2322	15/5/758218	103860244	1.1 (Crown land)
2323	14/5/758218	103860245	1.1 (Crown land)
2324	13/5/758218	103860246	1.1 (Crown land)
2325	11/24/758218	103860247	1.1 (Crown land)
2326	13/24/758218	103860248	1.1 (Crown land)
2327	12/24/758218	103860249	1.1 (Crown land)
2328	6/5/758218	103860251	1.1 (Crown land)
2329	5/5/758218	103860252	1.1 (Crown land)
2330	3/5/758218	103860254	1.1 (Crown land)
2331	1/6/758218	103860255	1.1 (Crown land)
2332	2/6/758218	103860256	1.1 (Crown land)
2333	5/6/758218	103860259	1.1 (Crown land)
2334	7/5/758218	103860260	1.1 (Crown land)
2335	19/6/758218	103860262	1.1 (Crown land)
2336	18/6/758218	103860264	1.1 (Crown land)
2337	17/6/758218	103860265	1.1 (Crown land)
2338	12/5/758218	103860286	1.1 (Crown land)
2339	11/5/758218	103860287	1.1 (Crown land)
2340	10/5/758218	103860288	1.1 (Crown land)
2341	9/5/758218	103860289	1.1 (Crown land)
2342	8/5/758218	103860290	1.1 (Crown land)
2343	6/6/758218	103860291	1.1 (Crown land)
2344	7/6/758218	103860292	1.1 (Crown land)
2345	8/6/758218	103860293	1.1 (Crown land)
2346	9/6/758218	103860294	1.1 (Crown land)
2347	10/6/758218	103860295	1.1 (Crown land)

2348	13/6/758218	103860297	1.1 (Crown land)
2349	14/6/758218	103860298	1.1 (Crown land)
2350	15/6/758218	103860299	1.1 (Crown land)
2351	16/6/758218	103860300	1.1 (Crown land)
2352	12/6/758218	103860301	1.1 (Crown land)
2353	1/28/758218	103860306	1.1 (Crown land)
2354	2/28/758218	103860307	1.1 (Crown land)
2355	3/28/758218	103860308	1.1 (Crown land)
2356	11/6/758218	103860327	1.1 (Crown land)
2357	1/12/758218	103860328	1.1 (Crown land)
2358	2/12/758218	103860329	1.1 (Crown land)
2359	3/12/758218	103860330	1.1 (Crown land)
2360	4/12/758218	103860331	1.1 (Crown land)
2361	19/12/758218	103860333	1.1 (Crown land)
2362	20/12/758218	103860334	1.1 (Crown land)
2363	18/12/758218	103860337	1.1 (Crown land)
2364	6/28/758218	103860338	1.1 (Crown land)
2365	7/28/758218	103860339	1.1 (Crown land)
2366	8/28/758218	103860340	1.1 (Crown land)
2367	10/28/758218	103860345	1.1 (Crown land)
2368	9/28/758218	103860346	1.1 (Crown land)
2369	5/12/758218	103860358	1.1 (Crown land)
2370	6/12/758218	103860359	1.1 (Crown land)
2371	7/12/758218	103860360	1.1 (Crown land)
2372	8/12/758218	103860361	1.1 (Crown land)
2373	9/12/758218	103860362	1.1 (Crown land)
2374	14/12/758218	103860367	1.1 (Crown land)
2375	15/12/758218	103860368	1.1 (Crown land)
2376	16/12/758218	103860369	1.1 (Crown land)
2377	17/12/758218	103860370	1.1 (Crown land)
2378	13/12/758218	103860371	1.1 (Crown land)
2379	13/28/758218	103860372	1.1 (Crown land)
2380	14/28/758218	103860373	1.1 (Crown land)
2381	15/28/758218	103860377	1.1 (Crown land)
2382	10/12/758218	103860404	1.1 (Crown land)
2383	11/12/758218	103860410	1.1 (Crown land)
2384	16/28/758218	103860414	1.1 (Crown land)
2385	12/12/758218	103860418	1.1 (Crown land)
2386	4/28/758218	103860515	1.1 (Crown land)
2387	5/28/758218	103860519	1.1 (Crown land)
2388	11/28/758218	103860525	1.1 (Crown land)
2389	12/28/758218	103860526	1.1 (Crown land)
2390	11/4/758218	108042814	1.1 (Crown land)
2396	4/823912	103860211	1.7a (Land or waters to which section 47B of the Native Title Act 1993 (Cth) applies)
2397	2/823912	103860250	1.7a (Land or waters to which section 47B of the Native Title Act 1993 (Cth) applies)
2398	1/823912	103860296	1.7a (Land or waters to which section 47B of the Native Title Act 1993 (Cth) applies)
2399	3/823912	103860336	1.7a (Land or waters to which section 47B of the Native Title Act 1993 (Cth) applies)
2401		103860124	1.1 (Crown land)
2402	21/752877	103219081	The extinguished part of lot 21 in deposited plan 752877 is the race track, showground and associated works and any adjacent land necessary for or incidental to the construction, establishment or operation of the public works, as described in s251D of the Native Title Act 1993 (Cth). The native title area is the remainder of the parcel's cadastral boundary. Part 1.1 (Crown land)/ Part 2.1 (Crown land in which native title has been extinguished)
2410	7001/1076633	151066974	1.1 (Crown land)
2412	55/753446	102662176	1.1 (Crown land)
2414	7002/1120419	159405397	1.1 (Crown land)
2415	7004/1120466	159405423	1.1 (Crown land)
2416	7003/1120852	159445146	1.1 (Crown land)
2417	7001/1121839	159726773	1.1 (Crown land)
2418	29/42176	103529263	1.7b (Other lands or waters to which section 47B of the Native Title Act 1993 (Cth) applies that are subject to the Licences Indigenous Land Use Agreement)
2420	7300/1156034	164579934	1.1 (Crown land)
2421	7303/1182228	168646441	1.1 (Crown land)
2422	7302/1182228	168646442	1.1 (Crown land)
2425	2/767629	167050953	1.1 (Crown land)
2427	7001/1032462	104534617	The extinguished part of lot 7001 in deposited plan 1032462 is the road bisecting lot 7001 in deposited plan 1032462 and any adjacent land necessary for or incidental to the construction, establishment or operation of the public works, as described in s. 251D of the Native Title Act 1993 (Cth). The native title area is the remainder of the land within the parcel's cadastral boundary. Part 1.1 (Crown land)/ Part 2.1 (Crown land in which native title has been extinguished)

2428	7002/1033006	103523793	1.1 (Crown land)
2429	7003/1033006	103523800	1.1 (Crown land)
2430	14/42178	103523798	1.1 (Crown land)
2434	7003/1020536	103756675	1.1 (Crown land)
2435	7001/1020538	104311217	1.1 (Crown land)
2436	7002/1126496	164981880	1.1 (Crown land)
2437	145/704097	102670202	1.7a (Land or waters to which section 47B of the Native Title Act 1993 (Cth) applies)
2440	25/753449	103821202	1.1 (Crown land)
2441	7001/1020540	103744198	1.1 (Crown land)
2442	10/263673	104345823	1.7a (Land or waters to which section 47B of the Native Title Act 1993 (Cth) applies)
2458		105506313	1.1 (Crown land)
2459		105516998	1.1 (Crown land)
2460	7002/1026041	102672494	1.1 (Crown land)
2461	7003/1059333	103742420	1.1 (Crown land)
2462	7005/1059570	103742421	1.1 (Crown land)
2463	7300/1160226	165249982	1.1 (Crown land)
2464	80/727174	102672383	1.7a (Land or waters to which section 47B of the Native Title Act 1993 (Cth) applies)
2465	83/727175	108148879	1.7a (Land or waters to which section 47B of the Native Title Act 1993 (Cth) applies)
2466	61/753451	102672414	1.1 (Crown land)
2467	7001/96341	103786023	1.1 (Crown land)
2468		105703012	1.1 (Crown land)
2469		105705076	1.1 (Crown land)
2470		105703979	1.1 (Crown land)
2471	7300/1137837	162159281	1.1 (Crown land)
2472	7301/1137837	162159282	The extinguished part of lot 7301 in deposited plan 1137837 is the road bisecting lot 7301 in deposited plan 1137837 and any adjacent land necessary for or incidental to the construction, establishment or operation of the public works, as described in s. 251D of the Native Title Act 1993 (Cth). The native title area is the remainder of the land within the parcel's cadastral boundary. Part 1.1 (Crown land)/ Part 2.1 (Crown land in which native title has been extinguished)
2473	64/42232	102664042	1.7b (Other lands or waters to which section 47B of the Native Title Act 1993 (Cth) applies that are subject to the Licences Indigenous Land Use Agreement)
2474	7002/93386	102664356	1.1 (Crown land)
2475	7001/1118693	159149517	1.1 (Crown land)
2476	7002/1119709	159514107	1.1 (Crown land)
2477	7302/1127143	160530526	1.1 (Crown land)
2478	7304/1154453	164486750	1.1 (Crown land)
2480	16/727209	103218029	1.1 (Crown land)
2481	18/727209	103796117	1.7a (Land or waters to which section 47B of the Native Title Act 1993 (Cth) applies)
2484	702/1025665	103217301	1.1 (Crown land)
2485	701/1025665	103217312	1.1 (Crown land)
2486	7006/1025676	104000669	1.1 (Crown land)
2487	7001/1026710	104671212	1.1 (Crown land)
2488	7002/1126311	160472559	1.1 (Crown land)
2489	7300/1156679	164730759	1.7b (Other lands or waters to which section 47B of the Native Title Act 1993 (Cth) applies that are subject to the Licences Indigenous Land Use Agreement)
2490	7303/1156679	164730760	1.1 (Crown land)
2491	7302/1156679	164730761	1.1 (Crown land)
2492	7301/1156679	164730762	1.1 (Crown land)
2493	7306/1156683	164718093	1.1 (Crown land)
2494	7307/1161876	165424287	1.1 (Crown land)
2495	1/46859	103811984	The extinguished part of lot 1 in deposited plan 46859 is that part subject to Mining Lease 1383 shown in red hatching on the map for ID Area 2495. The native title part of lot 1 in deposited plan 46859 is shown in green hatching on the map for ID Area 2495. Part 1.1 (Crown Land)/Part 1.7a (Land or waters to which section 47B of the Native Title Act 1993 (Cth) applies)
2496	146/751315	103217294	1.1 (Crown land)
2497	8/751315	103217414	1.1 (Crown land)
2498	85/751315	103217484	1.1 (Crown land)
2499	92/751315	103217518	1.1 (Crown land)
2500	93/751315	103217546	1.1 (Crown land)
2501	87/751315	103217619	1.1 (Crown land)
2502	90/751315	103217645	1.1 (Crown land)
2503	88/751315	103217646	1.1 (Crown land)
2504	89/751315	103217647	1.1 (Crown land)
2505	96/751315	103217655	1.1 (Crown land)
2506	95/751315	103217656	1.1 (Crown land)
2507	143/751315	103787978	1.1 (Crown land)
2508	86/751315	103787980	1.1 (Crown land)
2509	91/751315	103787981	1.1 (Crown land)
2510	94/751315	103787982	1.1 (Crown land)
2511	6/7/758441	103217295	1.1 (Crown land)
2512	7/7/758441	103217299	1.1 (Crown land)

2513	1/7/758441	103217304	1.1 (Crown land)
2514	8/7/758441	103217305	1.1 (Crown land)
2515	2/7/758441	103217310	1.1 (Crown land)
2516	9/7/758441	103217311	1.1 (Crown land)
2517	3/7/758441	103217315	1.1 (Crown land)
2518	10/7/758441	103217317	1.1 (Crown land)
2519	4/7/758441	103217320	1.1 (Crown land)
2520	6/8/758441	103217324	1.1 (Crown land)
2521	5/7/758441	103217325	1.1 (Crown land)
2522	7/8/758441	103217332	1.1 (Crown land)
2523	1/8/758441	103217338	1.1 (Crown land)
2524	8/8/758441	103217339	1.1 (Crown land)
2525	2/8/758441	103217346	1.1 (Crown land)
2526	9/8/758441	103217347	1.1 (Crown land)
2527	3/8/758441	103217352	1.1 (Crown land)
2528	10/8/758441	103217354	1.1 (Crown land)
2529	1/9/758441	103217358	1.7b (Other lands or waters to which section 47B of the Native Title Act 1993 (Cth) applies that are subject to the Licences Indigenous Land Use Agreement)
2530	4/8/758441	103217359	1.1 (Crown land)
2531	5/8/758441	103217364	1.1 (Crown land)
2532	1/16/758441	103217372	1.7b (Other lands or waters to which section 47B of the Native Title Act 1993 (Cth) applies that are subject to the Licences Indigenous Land Use Agreement)
2533	2/9/758441	103217374	1.7b (Other lands or waters to which section 47B of the Native Title Act 1993 (Cth) applies that are subject to the Licences Indigenous Land Use Agreement)
2534	10/2/758441	103217386	1.1 (Crown land)
2535	2/16/758441	103217387	1.7b (Other lands or waters to which section 47B of the Native Title Act 1993 (Cth) applies that are subject to the Licences Indigenous Land Use Agreement)
2536	6/3/758441	103217397	1.7b (Other lands or waters to which section 47B of the Native Title Act 1993 (Cth) applies that are subject to the Licences Indigenous Land Use Agreement)
2537	5/2/758441	103217399	1.1 (Crown land)
2538	7/3/758441	103217403	1.7b (Other lands or waters to which section 47B of the Native Title Act 1993 (Cth) applies that are subject to the Licences Indigenous Land Use Agreement)
2539	8/3/758441	103217411	1.7b (Other lands or waters to which section 47B of the Native Title Act 1993 (Cth) applies that are subject to the Licences Indigenous Land Use Agreement)
2540	9/3/758441	103217419	1.7b (Other lands or waters to which section 47B of the Native Title Act 1993 (Cth) applies that are subject to the Licences Indigenous Land Use Agreement)
2541	10/3/758441	103217428	1.7b (Other lands or waters to which section 47B of the Native Title Act 1993 (Cth) applies that are subject to the Licences Indigenous Land Use Agreement)
2542	6/4/758441	103217447	1.7b (Other lands or waters to which section 47B of the Native Title Act 1993 (Cth) applies that are subject to the Licences Indigenous Land Use Agreement)
2543	7/4/758441	103217461	1.7b (Other lands or waters to which section 47B of the Native Title Act 1993 (Cth) applies that are subject to the Licences Indigenous Land Use Agreement)
2544	1/4/758441	103217474	1.7b (Other lands or waters to which section 47B of the Native Title Act 1993 (Cth) applies that are subject to the Licences Indigenous Land Use Agreement)
2545	8/4/758441	103217477	1.7b (Other lands or waters to which section 47B of the Native Title Act 1993 (Cth) applies that are subject to the Licences Indigenous Land Use Agreement)
2546	2/4/758441	103217490	1.7b (Other lands or waters to which section 47B of the Native Title Act 1993 (Cth) applies that are subject to the Licences Indigenous Land Use Agreement)
2547	9/4/758441	103217492	1.7b (Other lands or waters to which section 47B of the Native Title Act 1993 (Cth) applies that are subject to the Licences Indigenous Land Use Agreement)
2548	3/4/758441	103217503	1.7b (Other lands or waters to which section 47B of the Native Title Act 1993 (Cth) applies that are subject to the Licences Indigenous Land Use Agreement)
2549	10/4/758441	103217505	1.7b (Other lands or waters to which section 47B of the Native Title Act 1993 (Cth) applies that are subject to the Licences Indigenous Land Use Agreement)
2550	4/4/758441	103217516	1.7b (Other lands or waters to which section 47B of the Native Title Act 1993 (Cth) applies that are subject to the Licences Indigenous Land Use Agreement)
2551	6/5/758441	103217528	1.1 (Crown land)
2552	5/4/758441	103217530	1.7b (Other lands or waters to which section 47B of the Native Title Act 1993 (Cth) applies that are subject to the Licences Indigenous Land Use Agreement)
2553	7/5/758441	103217542	1.7b (Other lands or waters to which section 47B of the Native Title Act 1993 (Cth) applies that are subject to the Licences Indigenous Land Use Agreement)
2554	1/5/758441	103217554	1.1 (Crown land)
2555	8/5/758441	103217558	1.1 (Crown land)
2556	2/5/758441	103217572	1.1 (Crown land)
2557	9/5/758441	103217574	1.1 (Crown land)
2558	3/5/758441	103217587	1.1 (Crown land)
2559	10/5/758441	103217590	1.1 (Crown land)
2560	4/5/758441	103217596	1.1 (Crown land)
2561	5/5/758441	103217608	1.1 (Crown land)
2562	7003/94563	104000670	1.1 (Crown land)
2564	22/42177	103529227	1.7b (Other lands or waters to which section 47B of the Native Title Act 1993 (Cth) applies that are subject to the Licences Indigenous Land Use Agreement)
			1.7a (Land or waters to which section 47B of the Native Title Act 1993

2566	8/856134	103739148	(Cth) applies)
2567	14/856134	103739149	1.7a (Land or waters to which section 47B of the Native Title Act 1993 (Cth) applies)
2568	11/856134	103739153	1.7a (Land or waters to which section 47B of the Native Title Act 1993 (Cth) applies)
2569	9/856134	103938487	1.7a (Land or waters to which section 47B of the Native Title Act 1993 (Cth) applies)
2570	7306/1161423	165356289	1.1 (Crown land)
2571	7308/1161423	165356290	1.1 (Crown land)
2572	7307/1161423	165356291	1.1 (Crown land)
2576	7303/1170400	166745627	1.1 (Crown land)
2577	7301/1170400	166745628	1.1 (Crown land)
2578	7302/1170400	166745629	1.1 (Crown land)
2582	19/752879	103219363	1.1 (Crown land)
2583	11/727120	103218091	1.1 (Crown land)
2584	10/727120	103218093	1.7a (Land or waters to which section 47B of the Native Title Act 1993 (Cth) applies)
2585	7003/1121588	159583082	1.1 (Crown land)
2586	7001/1020840	100544598	1.1 (Crown land)
2587	48/754214	102663081	1.1 (Crown land)
2589	7003/93404	103939419	1.1 (Crown land)
2590	7001/93418	102662890	1.1 (Crown land)
2591	7002/93419	102663037	1.1 (Crown land)
2592	7005/93420	103939420	1.1 (Crown land)
2593	7006/93421	102663231	1.1 (Crown land)
2602	7002/1000893	104071924	1.1 (Crown land)
2603	35/752090	103226341	1.1 (Crown land)
2608	7001/96300	103531961	1.1 (Crown land)
2611	7301/1160118	165244808	1.1 (Crown land)
2613	9/724634	100182939	1.7a (Land or waters to which section 47B of the Native Title Act 1993 (Cth) applies)
2615	7004/1030454	103837807	1.1 (Crown land)
2616	7002/1030455	103216797	1.1 (Crown land)
2617	7001/1030456	103853270	1.1 (Crown land)
2618	7306/1173800	167301348	The extinguished part of lot 7306 in deposited plan 1173800 is the part of lot 7306 in deposited plan 1173800 covered by the structural encroachments shown in red hatching on the indicative map for ID Area 2618. The native title area is that part of lot 7306 in deposited plan 1173800 shown in green hatching on the indicative map for ID Area 2618.
2619	7305/1173800	167301349	
2620	7304/1173800	167301351	Part 1.1 (Crown land)/ Part 2.1 (Crown land in which native title has been extinguished)
2621	7301/1178219	168055825	1.1 (Crown land)
2625	3/725348	103216775	1.1 (Crown land)
2626	4/725348	103216780	1.1 (Crown land)
2628	2/11/758274	103216680	1.1 (Crown land)
2629	7/16/758274	103216687	1.1 (Crown land)
2630	8/16/758274	103216690	1.1 (Crown land)
2631	11/16/758274	103216691	1.1 (Crown land)
2632	5/16/758274	103216695	1.1 (Crown land)
2633	12/16/758274	103216696	1.1 (Crown land)
2634	13/16/758274	103216697	1.1 (Crown land)
2635	4/16/758274	103216701	1.1 (Crown land)
2636	9/16/758274	103216702	1.1 (Crown land)
2637	10/16/758274	103216708	1.1 (Crown land)
2638	2/16/758274	103216710	1.1 (Crown land)
2639	1/16/758274	103216714	1.1 (Crown land)
2640	5/26/758274	103216756	1.9 (Freehold)
2643	2/26/758274	103216766	1.9 (Freehold)
2652	7001/1025477	104351082	1.1 (Crown land)
2653	7002/1059849	103752439	The extinguished part of lot 7002 in deposited plan 1059849 is the road bisecting lot 7002 in deposited plan 1059849 and any adjacent land necessary for or incidental to the construction, establishment or operation of the public works, as described in s. 251D of the Native Title Act 1993 (Cth). The native title area is the remainder of the land within the parcel's cadastral boundary.
2654	7003/1059849	104659580	
2661	7305/1178863	168138514	Part 1.1 (Crown land)/ Part 2.1 (Crown land in which native title has been extinguished)
2662	7309/1180813	169420194	1.1 (Crown land)

2665	7310/1180813	169420197		1.1 (Crown land)
2698	2864/765025	103233816		1.1 (Crown land)
			The extinguished part of lot 5143 in deposited plan 769417 is the road bisecting lot 5143 in deposited plan 769417 and any adjacent land necessary for or incidental to the construction, establishment or operation of the public works, as described in s. 251D of the Native Title Act 1993 (Cth). The native title area is the remainder of the land within the parcel's cadastral boundary.	Part 1.1 (Crown land)/ Part 2.1 (Crown land in which native title has been extinguished)
2705	5143/769417	108053445		
2706		105446361		1.1 (Crown land)
2716		104352958		1.1 (Crown land)
2717	7301/1175589	167588474		1.1 (Crown land)
2721	7001/1032323	104541751		1.1 (Crown land)
2722	7300/1154603	164370496		1.1 (Crown land)
2723	7300/1160825	165250299		1.1 (Crown land)
2724	67/753454	102667525		1.1 (Crown land)
2725	7002/1052873	104610448		1.1 (Crown land)
2726	7001/1052873	104610449		1.1 (Crown land)
2727	7004/1057014	104659054		1.1 (Crown land)
2836	2/762643	168384839		1.1 (Crown land)
2837	1/762643	168384840		1.1 (Crown land)
2842	7005/1127635	160597257		1.1 (Crown land)
2843	7300/1165939	166034114		1.1 (Crown land)
2844	19/725900	102673022		1.1 (Crown land)
2845	18/725912	102672995		1.1 (Crown land)
2846	253/764761	102673779		1.1 (Crown land)
2847	7003/1052884	104610307		1.1 (Crown land)
2848	7300/1163404	165662479		1.1 (Crown land)
2850	35/753458	102671073		1.1 (Crown land)
2855	7014/1026040	104351876		1.1 (Crown land)
2856	7018/1057015	104659035		1.1 (Crown land)
2858	7010/1059091	104659494		1.1 (Crown land)
2860	7009/1059091	104659497		1.1 (Crown land)
2861	7308/1159929	165287169		1.1 (Crown land)
2862	7309/1159929	165287171		1.1 (Crown land)
2863	7306/1159929	165287174		1.1 (Crown land)
2864	7305/1159929	165287175		1.1 (Crown land)
2865	7307/1159929	165287177		1.1 (Crown land)
2866	19/721794	103226575		1.1 (Crown land)
2867	1/722787	103226577		1.1 (Crown land)
2868	70/753459	100137295		1.1 (Crown land)
2869	49/753459	100137303		1.1 (Crown land)
2870	53/753459	102673749		1.1 (Crown land)
2871	48/753459	102673760		1.1 (Crown land)
2872	79/753459	104351878		1.1 (Crown land)
2873	52/753459	108135304		1.1 (Crown land)
2874	7002/1020719	104541757		1.1 (Crown land)
			The extinguished part of lot 7001 in deposited plan 1020719 is that part of lot 7001 in deposited plan 1020719 formerly within Portions 2, 4, 5 and 6 of the Parish of Grahweed and which is shown in red hatching on the map for ID Area 2875. The native title part of lot 7001 in deposited plan 1020719 is shown in green hatching on the map for ID Area 2875.	Part 1.1 (Crown land)/ Part 2.1 (Crown land in which native title has been extinguished)
2875	7001/1020719	104541760		
2876	7003/1032322	104404165		1.1 (Crown land)
			The extinguished part of lot 1 in deposited plan 751320 is that part of lot 1 in deposited plan 751320 formerly within Portions 2, 4, 5 and 6 of the Parish of Grahweed and which is shown in red hatching on the map for ID Area 2879. The native title part of lot 1 in deposited plan 751320 is shown in green hatching on the map for ID Area 2879.	Part 1.1 (Crown land)/ Part 2.1 (Crown land in which native title has been extinguished)
2879	1/751320	108041978		
2884	5460/768368	103233847		1.6 (Land or waters to which section 47A of the Native Title Act 1993 (Cth) applies)
2885	5461/768369	103845568		1.6 (Land or waters to which section 47A of the Native Title Act 1993 (Cth) applies)
2886	7001/96301	104006829		1.1 (Crown land)
2887	7300/1163889	165723540		1.1 (Crown land)
2888	7301/1163889	165723541		1.1 (Crown land)
2889	33/40732	103530179		1.7a (Land or waters to which section 47B of the Native Title Act 1993 (Cth) applies)
2890	36/40966	103530096		1.1 (Crown land)
2891	41/41014	103530229		1.7a (Land or waters to which section 47B of the Native Title Act 1993 (Cth) applies)
2893		105704093		1.1 (Crown land)
2900	7001/1026866	103218961		1.1 (Crown land)
2901	7002/1119672	159265553		1.1 (Crown land)
2902	14/39948	103218997		1.1 (Crown land)
2903	13/39948	103219059		1.1 (Crown land)

2912	6138/769375	108064405	1.6 (Land or waters to which section 47A of the Native Title Act 1993 (Cth) applies)
2916	7006/1001351	104072616	1.1 (Crown land)
2917	7007/1001351	104072618	1.1 (Crown land)
2918	7001/1025049	102660123	1.1 (Crown land)
2919	7004/1025057	104352408	1.1 (Crown land)
2920	7005/1025057	104352410	1.1 (Crown land)
2922	7300/1151561	164008113	1.1 (Crown land)
2923	1/722381	103982320	1.1 (Crown land)
2924	99/752582	103982319	1.1 (Crown land)
2946		105706259	1.1 (Crown land)
2947	22/727169	103527828	1.7a (Land or waters to which section 47B of the Native Title Act 1993 (Cth) applies)
2972	7300/1162173	165455303	1.1 (Crown land)
2974	7301/1161745	167370474	1.1 (Crown land)
2975	7300/1161745	167370475	1.1 (Crown land)
2977	7001/1020542	102671184	1.1 (Crown land)
2986	7006/1020125	102672999	1.1 (Crown land)
2987	7303/1160620	165266861	1.1 (Crown land)
2988	7300/1160620	165266862	1.1 (Crown land)
2989	7302/1160620	165266863	1.1 (Crown land)
2990	7301/1160620	165266864	1.1 (Crown land)
2991	16/751321	102672998	1.1 (Crown land)
2992	14/751321	103740829	1.1 (Crown land)
2998	7003/1031423	104619668	1.1 (Crown land)
2999	7002/1031423	104762760	1.1 (Crown land)
3000	7005/1117494	159002114	1.1 (Crown land)
3001	7006/1117634	159039936	1.1 (Crown land)
3002	7300/1178460	168134431	1.1 (Crown land)
3003	7301/1178460	168134432	1.1 (Crown land)
3004	7302/1178460	168134433	1.1 (Crown land)
3005	7303/1178460	168134434	1.1 (Crown land)
3007	7305/1178460	168134436	1.1 (Crown land)
3008	7306/1178460	168134437	1.1 (Crown land)
3009	7307/1178460	168134438	1.1 (Crown land)
3010	7308/1178460	168134439	1.1 (Crown land)
3012	12/754780	104619987	1.1 (Crown land)
3013	11/754780	104619988	1.1 (Crown land)
3015	17/754780	104620136	1.1 (Crown land)
3016	16/754780	104620137	1.1 (Crown land)
3017	15/754780	104620138	1.1 (Crown land)
3018	31/754780	104620271	1.1 (Crown land)
3019	50/754780	104620284	1.1 (Crown land)
3020	14/754780	104620676	1.1 (Crown land)
3021	2/52/758800	104619816	1.1 (Crown land)
3022	9/52/758800	104619818	1.1 (Crown land)
3023	4/52/758800	104619858	1.1 (Crown land)
3024	3/52/758800	104619859	1.1 (Crown land)
3025	5/52/758800	104619860	1.1 (Crown land)
3026	8/52/758800	104619865	1.1 (Crown land)
3027	7/52/758800	104619866	1.1 (Crown land)
3028	6/52/758800	104619867	1.1 (Crown land)
3029	4/20/758800	104619933	1.1 (Crown land)
3030	7/20/758800	104619935	1.1 (Crown land)
3031	3/20/758800	104619973	1.1 (Crown land)
3032	2/20/758800	104619974	1.1 (Crown land)
3033	7/16/758800	104620009	1.1 (Crown land)
3034	1/21/758800	104620013	1.1 (Crown land)
3035	9/55/758800	104620023	1.1 (Crown land)
3036	6/55/758800	104620034	1.1 (Crown land)
3037	6/48/758800	104620035	1.1 (Crown land)
3038	5/48/758800	104620036	1.1 (Crown land)
3039	4/48/758800	104620037	1.1 (Crown land)
3040	3/48/758800	104620038	1.1 (Crown land)
3041	2/48/758800	104620039	1.1 (Crown land)
3042	1/48/758800	104620040	1.1 (Crown land)
3043	9/20/758800	104620046	1.1 (Crown land)
3044	1/33/758800	104620049	1.1 (Crown land)
3045	5/55/758800	104620052	1.1 (Crown land)
3046	4/55/758800	104620053	1.1 (Crown land)
3047	3/55/758800	104620054	1.1 (Crown land)
3048	2/55/758800	104620055	1.1 (Crown land)
3049	1/55/758800	104620056	1.1 (Crown land)
3050	7/48/758800	104620060	1.1 (Crown land)
3051	8/48/758800	104620061	1.1 (Crown land)
3052	9/48/758800	104620063	1.1 (Crown land)
3053	6/16/758800	104620070	1.1 (Crown land)
3054	8/55/758800	104620078	1.1 (Crown land)
3055	7/55/758800	104620079	1.1 (Crown land)
3056	10/48/758800	104620092	1.1 (Crown land)
3057	7/15/758800	104620097	1.1 (Crown land)
3058	9/15/758800	104620099	1.1 (Crown land)
3059	5/15/758800	104620114	1.1 (Crown land)

3060	4/15/758800	104620115	1.1 (Crown land)
3061	3/15/758800	104620116	1.1 (Crown land)
3062	2/15/758800	104620117	1.1 (Crown land)
3063	8/15/758800	104620119	1.1 (Crown land)
3064	8/22/758800	104620122	1.1 (Crown land)
3065	9/22/758800	104620123	1.1 (Crown land)
3066	4/46/758800	104620145	1.1 (Crown land)
3067	9/14/758800	104620154	1.1 (Crown land)
3068	2/14/758800	104620156	1.1 (Crown land)
3069	4/57/758800	104620161	1.1 (Crown land)
3070	1/5/758800	104620170	1.1 (Crown land)
3071	3/46/758800	104620171	1.1 (Crown land)
3072	2/46/758800	104620172	1.1 (Crown land)
3073	1/46/758800	104620173	1.1 (Crown land)
3074	1/57/758800	104620174	1.1 (Crown land)
3075	5/14/758800	104620175	1.1 (Crown land)
3076	4/14/758800	104620176	1.1 (Crown land)
3077	3/14/758800	104620177	1.1 (Crown land)
3078	8/14/758800	104620178	1.1 (Crown land)
3079	7/14/758800	104620179	1.1 (Crown land)
3080	6/14/758800	104620180	1.1 (Crown land)
3081	5/5/758800	104620182	1.1 (Crown land)
3082	6/5/758800	104620183	1.1 (Crown land)
3083	3/57/758800	104620184	1.1 (Crown land)
3084	2/57/758800	104620185	1.1 (Crown land)
3085	8/46/758800	104620186	1.1 (Crown land)
3086	7/46/758800	104620187	1.1 (Crown land)
3087	6/46/758800	104620189	1.1 (Crown land)
3088	9/46/758800	104620190	1.1 (Crown land)
3089	10/46/758800	104620191	1.1 (Crown land)
3090	6/57/758800	104620193	1.1 (Crown land)
3091	7/57/758800	104620194	1.1 (Crown land)
3092	8/57/758800	104620196	1.1 (Crown land)
3093	9/57/758800	104620197	1.1 (Crown land)
3094	10/57/758800	104620198	1.1 (Crown land)
3095	4/5/758800	104620199	1.1 (Crown land)
3096	3/5/758800	104620200	1.1 (Crown land)
3097	2/5/758800	104620201	1.1 (Crown land)
3098	10/5/758800	104620203	1.1 (Crown land)
3099	9/5/758800	104620204	1.1 (Crown land)
3100	8/5/758800	104620205	1.1 (Crown land)
3101	7/5/758800	104620206	1.1 (Crown land)
3102	1/52/758800	104620527	1.1 (Crown land)
3103	10/52/758800	104620529	1.1 (Crown land)
3104	5/20/758800	104620596	1.1 (Crown land)
3105	6/20/758800	104620598	1.1 (Crown land)
3106	7/19/758800	104620601	1.1 (Crown land)
3107	6/19/758800	104620602	1.1 (Crown land)
3108	8/19/758800	104620604	1.1 (Crown land)
3109	9/19/758800	104620605	1.1 (Crown land)
3110	9/16/758800	104620649	1.1 (Crown land)
3111	8/16/758800	104620650	1.1 (Crown land)
3112	9/2/758800	104620668	1.1 (Crown land)
3113	8/2/758800	104620669	1.1 (Crown land)
3114	10/55/758800	104620674	1.1 (Crown land)
3115	6/15/758800	104620705	1.1 (Crown land)
3116	10/15/758800	104620709	1.1 (Crown land)
3117	5/46/758800	104620726	1.1 (Crown land)
3118	10/14/758800	104620738	1.1 (Crown land)
3119	1/14/758800	104620741	1.1 (Crown land)
3120	5/57/758800	104620742	1.1 (Crown land)
3123	1/763828	167095513	The extinguished part of lot 1 in deposited plan 763828 is the part of lot 1 in deposited plan 763828 covered by the structural encroachments shown in red hatching on the indicative map for ID Area 3123. The native title area is that part of lot 1 in deposited plan 763828 shown in green hatching on the indicative map for ID Area 3123. Part 1.1 (Crown land)/ Part 2.1 (Crown land in which native title has been extinguished)
3124	2/763828	167095514	The extinguished part of lot 2 in deposited plan 763828 is that part of lot 2 in deposited plan 763828 formerly subject to SL84.3 and which is shown in red hatching on the map for ID Area 3124. The native title part of lot 2 in deposited plan 763828 is shown in green hatching on the map for ID Area 3124. Part 1.1 (Crown land)/ Part 2.1 (Crown land in which native title has been extinguished)
3135	7002/1025068	104351439	1.1 (Crown land)
3137	7003/1025068	104351441	1.1 (Crown land)
3138	7004/1025093	104351431	1.1 (Crown land)
3139	7009/1025097	104351409	1.1 (Crown land)
3140	7010/1025097	104351410	1.1 (Crown land)
3141	7002/1026271	104353000	1.1 (Crown land)

3142	7006/1026273	104354965	1.1 (Crown land)
3143	7001/1069658	104752840	1.1 (Crown land)
3144	7002/1074744	151081475	1.1 (Crown land)
3145	7300/1138234	162304180	1.1 (Crown land)
3146	7301/1138234	162304192	1.1 (Crown land)
3147	7312/1160133	165249038	1.1 (Crown land)
3148	7313/1160773	165237801	1.1 (Crown land)
3149	7314/1160773	165237802	1.1 (Crown land)
3150	7315/1160773	165237803	1.1 (Crown land)
3151	7316/1160773	165237804	1.1 (Crown land)
3152	7317/1160773	165237805	1.1 (Crown land)
3154	7322/1160810	165256119	1.1 (Crown land)
3155	18/42196	103219118	1.7a (Land or waters to which section 47B of the Native Title Act 1993 (Cth) applies)
3156	17/42196	103219120	1.7a (Land or waters to which section 47B of the Native Title Act 1993 (Cth) applies)
3157	37/721769	103219021	1.1 (Crown land)
3158	1/722899	103219164	1.1 (Crown land)
3159	9/751322	103885420	1.1 (Crown land)
3160	10/751322	104146765	1.1 (Crown land)
3161	8/751322	104146767	1.1 (Crown land)
3162	9/752882	103219262	1.1 (Crown land)
3163	11/752882	103219263	1.1 (Crown land)
3164	12/752882	103219268	1.1 (Crown land)
3165	10/10/758515	103219369	1.9 (Freehold)
3166	1/6/758515	103219371	1.9 (Freehold)
3167	20/6/758515	103219373	1.9 (Freehold)
3168	11/10/758515	103219379	1.9 (Freehold)
3169	10/6/758515	103219381	1.9 (Freehold)
3170	5/9/758515	103219389	1.9 (Freehold)
3171	20/10/758515	103219392	1.9 (Freehold)
3172	1/10/758515	103219420	1.9 (Freehold)
3173	6/9/758515	103219455	1.9 (Freehold)
3174	2/6/758515	103219458	1.9 (Freehold)
3175	3/6/758515	103219459	1.9 (Freehold)
3176	4/6/758515	103219460	1.9 (Freehold)
3177	5/6/758515	103219461	1.9 (Freehold)
3178	6/6/758515	103219462	1.9 (Freehold)
3179	7/6/758515	103219463	1.9 (Freehold)
3180	8/6/758515	103219464	1.9 (Freehold)
3181	9/6/758515	103219465	1.9 (Freehold)
3182	19/6/758515	103219467	1.9 (Freehold)
3183	18/6/758515	103219468	1.9 (Freehold)
3184	17/6/758515	103219469	1.9 (Freehold)
3185	16/6/758515	103219470	1.9 (Freehold)
3186	15/6/758515	103219471	1.9 (Freehold)
3187	14/6/758515	103219472	1.9 (Freehold)
3188	3/9/758515	103219500	1.9 (Freehold)
3189	4/9/758515	103219501	1.9 (Freehold)
3190	8/9/758515	103219503	1.9 (Freehold)
3191	7/9/758515	103219504	1.9 (Freehold)
3192	2/10/758515	103219506	1.9 (Freehold)
3193	3/10/758515	103219507	1.9 (Freehold)
3194	4/10/758515	103219508	1.9 (Freehold)
3195	5/10/758515	103219509	1.9 (Freehold)
3196	6/10/758515	103219510	1.9 (Freehold)
3197	7/10/758515	103219511	1.9 (Freehold)
3198	8/10/758515	103219512	1.9 (Freehold)
3199	9/10/758515	103219513	1.9 (Freehold)
3200	19/10/758515	103219515	1.9 (Freehold)
3201	18/10/758515	103219516	1.9 (Freehold)
3202	17/10/758515	103219517	1.9 (Freehold)
3203	16/10/758515	103219518	1.9 (Freehold)
3204	15/10/758515	103219519	1.9 (Freehold)
3205	14/10/758515	103219520	1.9 (Freehold)
3206	13/10/758515	103219521	1.9 (Freehold)
3207	12/10/758515	103219522	1.9 (Freehold)
3210		107179530	1.9 (Freehold)
3211	18/727139	103219033	1.7a (Land or waters to which section 47B of the Native Title Act 1993 (Cth) applies)
3214	7001/1033953	104391549	1.1 (Crown land)
3215	15/40688	103530232	1.7a (Land or waters to which section 47B of the Native Title Act 1993 (Cth) applies)
3216	18/704085	100182683	1.7a (Land or waters to which section 47B of the Native Title Act 1993 (Cth) applies)
3217	19/705230	103530264	1.7a (Land or waters to which section 47B of the Native Title Act 1993 (Cth) applies)
3224	2/92458	103498065	1.1 (Crown land)
3225	1/92458	103498066	1.1 (Crown land)
3226	1/92459	103498075	1.1 (Crown land)
3233	9/752884	100137508	1.1 (Crown land)
3240	7001/1023826	103218058	1.1 (Crown land)
3243	7301/1178127	168052476	1.1 (Crown land)
3244	7302/1178127	168052477	1.1 (Crown land)

3245	R/761178	103223362		1.1 (Crown land)
3264	7301/1156233	164615567		1.1 (Crown land)
3265	7300/1156233	164615568		1.1 (Crown land)
3266	41/257260	102671047		1.7b (Other lands or waters to which section 47B of the Native Title Act 1993 (Cth) applies that are subject to the Licences Indigenous Land Use Agreement)
3268	32/753463	102671039		1.1 (Crown land)
3271		105705994		1.1 (Crown land)
3273	7015/1125037	160245833	The extinguished part of lot 7015 in deposited plan 1125037 is that part of lot 7015 in deposited plan 1125037 subject to the cemetery and roads and which is shown in red hatching on the map for ID Area 3273. The native title part of lot 7015 in deposited plan 1125037 is shown in green hatching on the map for ID Area 3273.	Part 1.1 (Crown land)/ Part 2.1 (Crown land in which native title has been extinguished)
3274	7306/1172358	167097290		1.1 (Crown land)
3275	7307/1172358	167097291		1.1 (Crown land)
3276	7310/1179752	168269694	The extinguished part of lot 7310 in deposited plan 1179752 is that part of lot 7310 in deposited plan 1179752 subject to the cemetery and which is shown in red hatching on the map for ID Area 3276. The native title part of lot 7310 in deposited plan 1179752 is shown in green hatching on the map for ID Area 3276.	Part 1.1 (Crown land)/ Part 2.1 (Crown land in which native title has been extinguished)
3277	7313/1181980	168585178		1.1 (Crown land)
3278	7315/1181980	168585179		1.1 (Crown land)
3279	7318/1181980	168585180		1.1 (Crown land)
3280	7316/1181980	168585181		1.1 (Crown land)
3281	7312/1181980	168585182		1.1 (Crown land)
3282	7317/1181980	168585183		1.1 (Crown land)
3283	7314/1181980	168585184		1.1 (Crown land)
3285	50/720108	103316618		1.1 (Crown land)
3286	45/720108	103316619	The extinguished part of lot 45 in deposited plan 720108 is the part of lot 45 in deposited plan 720108 covered by the structural encroachments shown in red hatching on the indicative map for ID Area 3286. The native title area is that part of lot 45 in deposited plan 720108 shown in green hatching on the indicative map for ID Area 3286.	Part 1.1 (Crown land)/ Part 2.1 (Crown land in which native title has been extinguished)
3287	44/720108	103316620		1.1 (Crown land)
3289	48/720108	103316622	The extinguished part of lot 48 in deposited plan 720108 is the part of lot 48 in deposited plan 720108 covered by the structural encroachments shown in red hatching on the indicative map for ID Area 3289. The native title area is that part of lot 48 in deposited plan 720108 shown in green hatching on the indicative map for ID Area 3289.	Part 1.1 (Crown land)/ Part 2.1 (Crown land in which native title has been extinguished)
3290	42/720108	103316623		1.1 (Crown land)
3293	34/754687	103316528		1.1 (Crown land)
3294	37/754687	103316563		1.1 (Crown land)
3295	40/754687	103851701		1.1 (Crown land)
3296	39/754687	103882493		1.1 (Crown land)
3299	9/8/758537	103316449		1.7a (Land or waters to which section 47B of the Native Title Act 1993 (Cth) applies)
3301	7/8/758537	103316476		1.7a (Land or waters to which section 47B of the Native Title Act 1993 (Cth) applies)
3303	7/19/758537	103316598		1.7a (Land or waters to which section 47B of the Native Title Act 1993 (Cth) applies)
3307	2075/764069	103316628		1.1 (Crown land)
3308	2210/764071	103316631		1.1 (Crown land)
3315	4203/766770	103851696	The extinguished part of lot 4203 in deposited plan 766770 is that part of lot 4203 in deposited plan 766770 subject to the airstrip and telecommunication towers which is shown in red hatching on the indicative map for ID Area 3315. The native title part of lot 4203 in deposited plan 766770 is shown in green hatching on the indicative map for ID Area 3315.	Part 1.1 (Crown land)/ Part 2.1 (Crown land in which native title has been extinguished)
3317	4327/767162	103851697		1.1 (Crown land)
3318	A/767382	103316712		1.1 (Crown land)
3319	B/767382	103851700		1.1 (Crown land)
3320	56/767383	103882492		1.1 (Crown land)
3321	1/8/22015	103316348		1.1 (Crown land)
3322	2/8/22015	103316359		1.1 (Crown land)
3323	8/8/22015	103316372		1.1 (Crown land)
3324	3/8/22015	103316375		1.1 (Crown land)
3325	7/8/22015	103316383		1.1 (Crown land)
3327	6/8/22015	103316392		1.1 (Crown land)
3328	5/8/22015	103316404		1.1 (Crown land)
3330	2/9/2445	103823850		1.1 (Crown land)
3333	7001/1000897	103225520		1.1 (Crown land)

3339	7300/1176701	167781789	1.1 (Crown land)
3353	7003/1117798	159011070	1.1 (Crown land)
3354	7008/1117952	159066475	1.1 (Crown land)
3355	7017/1118566	159134694	1.1 (Crown land)
3356	7007/1119178	159171705	1.1 (Crown land)
3357	7018/1119179	159180914	1.1 (Crown land)
3358	7019/1119179	159180918	1.1 (Crown land)
3359	7317/1170625	166773911	1.1 (Crown land)
3360	7303/1170965	166815065	1.1 (Crown land)
3361	7302/1170965	166815066	1.1 (Crown land)
3362	7301/1170965	166815067	1.1 (Crown land)
3363	7304/1170965	166815068	1.1 (Crown land)
3364	11/755660	103214172	The extinguished part of lot 11 in deposited plan 755660 is that part of lot 11 in deposited plan 755660 covered by the dam, water pumping facility and pipeline which is shown in red hatching on the indicative map for ID Area 3364. The native title part of lot 11 in deposited plan 755660 is shown in green hatching on the indicative map for ID Area 3364. Part 1.1 (Crown land)/ Part 2.1 (Crown land in which native title has been extinguished)
3365	19/755660	103214182	1.7a (Land or waters to which section 47B of the Native Title Act 1993 (Cth) applies)
3372	23/870022	166388808	1.1 (Crown land)
3373	24/870022	166388809	1.1 (Crown land)
3374	7005/1051191	103234381	1.1 (Crown land)
3375	7004/1051191	103234382	1.1 (Crown land)
3376	7003/1051191	103234383	1.1 (Crown land)
3377	7002/1051191	103234384	1.1 (Crown land)
3378	5459/768367	108063137	1.6 (Land or waters to which section 47A of the Native Title Act 1993 (Cth) applies)
3381	7001/1020363	100136078	1.1 (Crown land)
3382	23/722850	103219348	1.7b (Other lands or waters to which section 47B of the Native Title Act 1993 (Cth) applies that are subject to the Licences Indigenous Land Use Agreement)
3391	7300/1176142	167686782	1.1 (Crown land)
3395	1099/767089	103738529	1.1 (Crown land)
3411	7003/1056488	104645653	1.1 (Crown land)
3412	7004/1056488	104645654	1.1 (Crown land)
3413	7007/1056491	104645619	1.1 (Crown land)
3414	7006/1056491	104645620	1.1 (Crown land)
3415	7300/1160931	165300299	1.1 (Crown land)
3416	3/754221	100182754	1.1 (Crown land)
3417	1/754221	100182755	1.1 (Crown land)
3419		105706104	1.1 (Crown land)
3420	7002/1020844	103740903	1.1 (Crown land)
3421	7003/1020847	104311352	1.1 (Crown land)
3422	7301/1160825	165250298	1.7b (Other lands or waters to which section 47B of the Native Title Act 1993 (Cth) applies that are subject to the Licences Indigenous Land Use Agreement)
3434	4/722864	100164187	1.7a (Land or waters to which section 47B of the Native Title Act 1993 (Cth) applies)
3441	11/760227	100164579	1.1 (Crown land)
3442	11/761686	100164522	1.1 (Crown land)
3458	7003/1023550	104077648	1.1 (Crown land)
3459	7002/1023550	104077649	1.1 (Crown land)
3460	7001/1023550	104077652	1.1 (Crown land)
3461	7005/1095757	153819516	1.1 (Crown land)
3462	7015/1095758	153820064	1.1 (Crown land)
3463	7014/1095758	153820065	1.1 (Crown land)
3464	7009/1095760	153297827	1.1 (Crown land)
3465	7010/1095760	153297830	1.1 (Crown land)
3466	7013/1095761	153866616	1.1 (Crown land)
3467	7012/1095761	153866617	1.1 (Crown land)
3468	7017/1095762	153867008	1.1 (Crown land)
3469	7016/1095762	153867009	1.1 (Crown land)
3470	7006/1095763	153292229	1.1 (Crown land)
3471	7007/1095763	153292230	1.1 (Crown land)
3472	7008/1095763	153292231	1.1 (Crown land)
3473	7011/1095764	153867310	1.1 (Crown land)
3474	7019/1108679	156443269	1.1 (Crown land)
3475	7018/1108679	156443270	1.1 (Crown land)
3476	7305/1171323	166907123	1.1 (Crown land)
3482	10/2/758417	103783177	1.1 (Crown land)
3483	9/2/758417	103783190	1.1 (Crown land)
3484	8/2/758417	103783191	1.1 (Crown land)
3485	7/2/758417	103783192	1.1 (Crown land)
3486	6/2/758417	103783193	1.1 (Crown land)
3487	5/2/758417	103783194	1.1 (Crown land)
3488	4/2/758417	103783195	1.1 (Crown land)
3489	3/2/758417	103783196	1.1 (Crown land)
3490	2/2/758417	103783197	1.1 (Crown land)
3493	8/1/758417	103783216	1.1 (Crown land)
3494	7/1/758417	103783217	1.1 (Crown land)
3495	6/1/758417	103783218	1.1 (Crown land)

3496	5/1/758417	103783219	1.1 (Crown land)
3497	4/1/758417	103783220	1.1 (Crown land)
3498	3/1/758417	103783221	1.1 (Crown land)
3499	2/1/758417	103783222	1.1 (Crown land)
3500	1/1/758417	103783223	1.1 (Crown land)
3508	1056/766248	103783136	1.1 (Crown land)
3510	1109/767407	108043709	1.1 (Crown land)
3511	5/754693	103316672	1.7a (Land or waters to which section 47B of the Native Title Act 1993 (Cth) applies)
3514	1062/766314	103316674	1.1 (Crown land)
3520		105703176	1.1 (Crown land)
3538	7303/1174206	167352480	1.1 (Crown land)
3539	7301/1174206	167352481	1.1 (Crown land)
3540	7302/1174206	167352482	1.1 (Crown land)
3546	1425/763128	103214115	1.1 (Crown land)
3549	7009/1020130	102656637	1.1 (Crown land)
3550	7006/1020142	103745442	1.1 (Crown land)
3551	7003/1020144	102656786	1.1 (Crown land)
3554	7001/1020835	100544609	1.1 (Crown land)
3555	701/1031015	102656648	1.1 (Crown land)
3556	7301/1156370	164645793	1.1 (Crown land)
3557	41/725930	102656663	1.1 (Crown land)
3558	40/725930	102656698	1.1 (Crown land)
3559	42/726526	102656697	1.1 (Crown land)
3563	43/728780	102656764	1.7a (Land or waters to which section 47B of the Native Title Act 1993 (Cth) applies)
3564	21/751328	102656696	1.1 (Crown land)
3571	47/824106	102656839	1.1 (Crown land)
3572	48/824106	108097791	1.1 (Crown land)
3573		105706417	1.1 (Crown land)
3574		105703971	1.1 (Crown land)
3586	7001/1124689	160175977	1.1 (Crown land)
3598	7001/1026859	103531072	1.1 (Crown land)
3599	7002/1065066	103836786	1.1 (Crown land)
3600	7301/1160334	165260663	1.1 (Crown land)
3601	7300/1160641	165219521	1.1 (Crown land)
3609		105705995	1.1 (Crown land)
3610	7004/1051062	103740858	1.1 (Crown land)
3611	7003/1051062	103740860	1.1 (Crown land)
3612	7300/1160334	165260662	1.1 (Crown land)
3613	7302/1160334	165260664	1.1 (Crown land)
3618	7300/1167826	166322171	1.1 (Crown land)
3619	43/46084	102670608	1.7a (Land or waters to which section 47B of the Native Title Act 1993 (Cth) applies)
3620	45/46101	102670604	1.7a (Land or waters to which section 47B of the Native Title Act 1993 (Cth) applies)
3624	47/822462	104345089	1.1 (Crown land)
3627	7001/1121587	159578530	1.1 (Crown land)
3628	7002/1121588	159583081	1.1 (Crown land)
3629	7004/1121589	159588592	1.1 (Crown land)
3630	73/42189	102668436	1.7a (Land or waters to which section 47B of the Native Title Act 1993 (Cth) applies)
3642	2926/765086	108043836	1.5 (Land or waters to which section 47 of the Native Title Act 1993 (Cth) applies)
3643	7001/1023897	104270990	1.1 (Crown land)
3644	7301/1179527	169072072	1.1 (Crown land)
3645	7300/1179527	169072073	1.1 (Crown land)
3646	7/752982	103420152	1.1 (Crown land)
3650	7301/1163404	165662475	1.1 (Crown land)
3652	311/763269	100178289	The extinguished part of lot 311 in deposited plan 763269 is that part of lot 311 in deposited plan 763269 not covered by Kidman Way and that part of public watering place 311 shown in red hatching on the map for ID Area 3652. The native title area is that part of lot 311 in deposited plan 763269 shown in green hatching on the map for ID Area 3652.
3659	1/914597	167075877	
3668	2/764058	166919626	
3669	1/764058	166919627	
3676	7001/1025126	104351404	
3677	7300/1156109	164606617	
3678	103/753469	103989217	
3679		105526675	
3680	7001/1052886	104610432	1.1 (Crown land)
3681	7002/1052886	104610433	1.1 (Crown land)
3687	7001/1025046	104351449	1.1 (Crown land)
3689	7300/1156316	164620322	1.1 (Crown land)
3693		105705131	1.1 (Crown land)
3694	7300/1138447	162274409	1.1 (Crown land)
3696	7301/1147928	163630997	1.1 (Crown land)
3697	7303/1163404	165662474	1.1 (Crown land)
3698	7302/1163404	165662478	1.1 (Crown land)

3701	7003/96319	102672751	1.1 (Crown land)
3702	7002/96328	104006864	1.1 (Crown land)
3703		105517019	1.1 (Crown land)
3704	7300/1178371	168089809	1.1 (Crown land)
3705	7002/1052884	104610308	1.1 (Crown land)
3706	32/257448	102671034	1.7a (Land or waters to which section 47B of the Native Title Act 1993 (Cth) applies)
3707	31/257448	102672448	1.7a (Land or waters to which section 47B of the Native Title Act 1993 (Cth) applies)
3708	6/753473	102672290	1.1 (Crown land)
3709		105704977	1.1 (Crown land)
3713	7001/93387	102663798	1.1 (Crown land)
3715		105703004	1.1 (Crown land)
3716		105704970	1.1 (Crown land)
3718	7300/1173173	167197577	1.1 (Crown land)
3719	7301/1173173	167197578	1.1 (Crown land)
3720	5/751905	103234159	1.1 (Crown land)
3721	4/751905	103234160	1.1 (Crown land)
3725	7002/1026127	104351395	1.1 (Crown land)
3727	7001/1117334	158939241	1.1 (Crown land)
3728	7001/1117336	158943689	1.1 (Crown land)
3729	7002/1117338	158942841	1.1 (Crown land)
3730	11/722887	103227060	1.7a (Land or waters to which section 47B of the Native Title Act 1993 (Cth) applies)
3732	10/752890	103226664	1.1 (Crown land)
3733	51/46110	102656554	1.7b (Other lands or waters to which section 47B of the Native Title Act 1993 (Cth) applies that are subject to the Licences Indigenous Land Use Agreement)
3734	54/721788	102656704	1.7a (Land or waters to which section 47B of the Native Title Act 1993 (Cth) applies)
3735	52/721788	108052918	1.1 (Crown land)
3736	57/740067	102656705	1.7a (Land or waters to which section 47B of the Native Title Act 1993 (Cth) applies)
3740		105533759	1.1 (Crown land)
3744	109/725026	102966157	1.7b (Other lands or waters to which section 47B of the Native Title Act 1993 (Cth) applies that are subject to the Licences Indigenous Land Use Agreement)
3747	7308/1172358	167097289	1.1 (Crown land)
3752	1066/766832	103316647	1.1 (Crown land)
3760	7006/1024454	103528576	1.1 (Crown land)
3761	16/1127979	160675565	1.1 (Crown land)
3762	7302/1160759	165233822	1.1 (Crown land)
3763	7303/1160772	165236508	1.1 (Crown land)
3764	7304/1160783	165227761	1.1 (Crown land)
3765	7300/1163315	165616990	1.9 (Freehold)
3766	7301/1163315	165616991	1.9 (Freehold)
3767	7305/1165549	165909575	1.7a (Land or waters to which section 47B of the Native Title Act 1993 (Cth) applies)
3768	7306/1165549	165909576	1.1 (Crown land)
3769	7307/1165549	165909577	1.1 (Crown land)
3770	7308/1165549	165909578	1.1 (Crown land)
3771	7309/1165549	165909579	1.1 (Crown land)
3772	7310/1165549	165909580	1.1 (Crown land)
3773	7312/1165549	165909581	1.7b (Other lands or waters to which section 47B of the Native Title Act 1993 (Cth) applies that are subject to the Licences Indigenous Land Use Agreement)
3774	7311/1165549	165909582	1.7b (Other lands or waters to which section 47B of the Native Title Act 1993 (Cth) applies that are subject to the Licences Indigenous Land Use Agreement)
3775	95/722891	103528607	1.7a (Land or waters to which section 47B of the Native Title Act 1993 (Cth) applies)
3776	93/722891	108096061	1.7a (Land or waters to which section 47B of the Native Title Act 1993 (Cth) applies)
3777	97/722892	108075319	1.1 (Crown land)
3780	71/753474	103528684	1.1 (Crown land)
3781	46/753474	103528945	1.1 (Crown land)
3782	89/753474	103528953	1.7a (Land or waters to which section 47B of the Native Title Act 1993 (Cth) applies)
3783	88/753474	103528959	1.7b (Other lands or waters to which section 47B of the Native Title Act 1993 (Cth) applies that are subject to the Licences Indigenous Land Use Agreement)
3784	63/753474	103528985	1.1 (Crown land)
3785	3/753474	103528993	1.1 (Crown land)
3786	64/753474	103529002	1.1 (Crown land)
3787	45/753474	103786081	1.1 (Crown land)
3789	5/15/758861	103528633	1.1 (Crown land)
3790	4/15/758861	103528636	1.1 (Crown land)
3791	3/15/758861	103528637	1.1 (Crown land)
3792	2/15/758861	103528639	1.1 (Crown land)
3793	1/15/758861	103528641	1.1 (Crown land)
3794	6/15/758861	103528657	1.1 (Crown land)
3795	7/15/758861	103528659	1.1 (Crown land)
3796	8/15/758861	103528664	1.1 (Crown land)
3797	9/15/758861	103528671	1.1 (Crown land)
3798	10/15/758861	103528675	1.1 (Crown land)
3799	5/1/758861	103528710	1.7a (Land or waters to which section 47B of the Native Title Act 1993 (Cth) applies)
3800	6/12/758861	103528757	1.1 (Crown land)

3801	5/17/758861	103528781		1.1 (Crown land)
3802	4/17/758861	103528787		1.1 (Crown land)
3803	3/17/758861	103528789		1.1 (Crown land)
3804	2/17/758861	103528796		1.1 (Crown land)
3805	1/17/758861	103528800		1.1 (Crown land)
3806	702/96330	103784941		1.1 (Crown land)
3807	701/96330	103784943		1.1 (Crown land)
3809	7004/96332	103528651	The extinguished part of lot 7004 in deposited plan 96332 are the three south westerly parts of lot 7004 in deposited plan 96332 shown in red hatching on the map for ID Area 3809. The native title area is that part of lot 7004 in deposited plan 96332 is the north easterly part shown in green hatching on the map for ID Area 3809.	Part 1.1 (Crown land)/ Part 2.1 (Crown land in which native title has been extinguished)
3810	7005/96333	103528680		1.1 (Crown land)
3811	7007/96334	103528581	The extinguished part of lot 7007 in deposited plan 96334 is the part of lot 7007 in deposited plan 96334, being the part formerly subject to Special Lease 1901:4 and which is shown in red hatching on the map for ID Area 3811. The native title area is that part of lot 7007 in deposited plan 96334 shown in green hatching on the map for ID Area 3811.	Part 1.1 (Crown land)/ Part 2.1 (Crown land in which native title has been extinguished)
3812	7009/96336	103528744	The extinguished part of lot 7009 in deposited plan 96336 is that part of lot 7009 in deposited plan 96336 covered by the Quambone Rural Fire Service structures shown in red hatching on the map for ID Area 3812. The native title area is that part of lot 7009 in deposited plan 96336 shown in green hatching on the map for ID Area 3812.	Part 1.1 (Crown land)/ Part 2.1 (Crown land in which native title has been extinguished)
3813	7010/96337	104011430		1.1 (Crown land)
3814	7011/96337	104011431		1.1 (Crown land)
3815	7002/1060498	104663659		1.1 (Crown land)
3816	7001/1065279	103518051		1.1 (Crown land)
3817	7003/1065280	103516993		1.1 (Crown land)
3818	92/42153	103516998		1.7b (Other lands or waters to which section 47B of the Native Title Act 1993 (Cth) applies that are subject to the Licences Indigenous Land Use Agreement)
3819	23/754224	103518036		1.1 (Crown land)
3820	7001/1026163	104349895		1.1 (Crown land)
3821	7004/1026647	104353181		1.1 (Crown land)
3822	7003/1026647	104353182		1.1 (Crown land)
3824	7003/1021219	104320486		1.1 (Crown land)
3825	7002/1026131	103226422		1.1 (Crown land)
3828	7001/1026665	103226633		1.1 (Crown land)
3834	30/44896	103529182		1.7a (Land or waters to which section 47B of the Native Title Act 1993 (Cth) applies)
3868	7008/1019543	104310360		1.1 (Crown land)
3869	7007/1019543	104310361		1.1 (Crown land)
3870	7010/1019543	104310362		1.1 (Crown land)
3871	7009/1019543	104310363		1.1 (Crown land)
3872	7003/1029083	104390656		1.1 (Crown land)
3873	7006/1029088	104392588		1.1 (Crown land)
3875	19/1112205	157635029		1.1 (Crown land)
3876	7301/1170775	166774183	The extinguished part of lot 7301 in deposited plan 1170775 is that part of lot 7301 in deposited plan 1170775 covered by the racecourse and associated structures which is shown in red hatching on the indicative map for ID Area 3876. The native title part of lot 7301 in deposited plan 1170775 is that part north of the road shown in green hatching on the indicative map for ID Area 3876.	Part 1.1 (Crown land)/ Part 2.1 (Crown land in which native title has been extinguished)
3877	7302/1170775	166774184		1.1 (Crown land)
3878	7304/1171340	166917285		1.1 (Crown land)
3879	7305/1171360	166906839		1.1 (Crown land)
3882	26/755667	103216324		1.1 (Crown land)
3883	1/755667	104392592		1.1 (Crown land)
3884	1080/766685	103214641		1.1 (Crown land)
3889	1/92451	104310365		1.1 (Crown land)
3890	7301/1170982	166814922		1.1 (Crown land)
3891	7300/1170982	166814923		1.1 (Crown land)
3892	7315/1175985	167661225		1.1 (Crown land)
3893	7316/1175985	167661226		1.1 (Crown land)
3905	991/763107	103227079		1.1 (Crown land)
3906	991/763108	103227082		1.1 (Crown land)
3910	57/756640	103536051		1.1 (Crown land)
3911	26/756640	104276132		1.6 (Land or waters to which section 47A of the Native Title Act 1993 (Cth) applies)
3913	1/34995	103822392		1.1 (Crown land)
3914	2/34995	103822393		1.1 (Crown land)

3917	7/15/758714	103227238	1.1 (Crown land)
3920	7003/1020544	102670423	1.1 (Crown land)
3921	7002/1020571	102670057	1.1 (Crown land)
3922	7001/1020573	104311203	1.1 (Crown land)
3923	7004/1051600	104606157	1.1 (Crown land)
3924	7005/1051600	104606158	1.1 (Crown land)
3925	7300/1160289	165233877	1.1 (Crown land)
3926	2/178720	102669960	1.7a (Land or waters to which section 47B of the Native Title Act 1993 (Cth) applies)
3927	46/753475	102670008	1.7b (Other lands or waters to which section 47B of the Native Title Act 1993 (Cth) applies that are subject to the Licences Indigenous Land Use Agreement)
3930	7002/1126637	160453466	1.1 (Crown land)
3931	7304/1175869	167676133	1.1 (Crown land)
3933	7301/1177533	167958100	1.1 (Crown land)
3934	7303/1177533	167958102	1.1 (Crown land)
3935	7302/1177533	167958103	The extinguished part of lot 7302 in deposited plan 1177533 is that part of lot 7302 in deposited plan 1177533 subject to a public watering place in northeastern corner and road reserve which is shown in red hatching on the indicative map for ID Area 3935. The native title part of lot 7302 in deposited plan 1177533 is shown in green hatching on the indicative map for ID Area 3935. Part 1.1 (Crown land)/ Part 2.1 (Crown land in which native title has been extinguished)
3936	7305/1182572	168648658	1.7a (Land or waters to which section 47B of the Native Title Act 1993 (Cth) applies)
3937	7306/1182572	168648659	1.7b (Other lands or waters to which section 47B of the Native Title Act 1993 (Cth) applies that are subject to the Licences Indigenous Land Use Agreement)
3939	7308/1182572	168648661	1.7a (Land or waters to which section 47B of the Native Title Act 1993 (Cth) applies)
3942	166/750694	103227525	1.1 (Crown land)
3954	2806/764940	103227534	1.1 (Crown land)
3967		103859254	The extinguished part of ID Area 3967 is the road bisecting CAD ID 103859254 and any adjacent land necessary for or incidental to the construction, establishment or operation of the public works, as described in s. 251D of the Native Title Act 1993 (Cth). The native title area is the remainder of the land within the parcel's cadastral boundary. Part 1.7a (Land or waters to which section 47B of the Native Title Act 1993 (Cth) applies) / Part 2.1 (Crown Land in which native title has been extinguished)
3970		105635250	1.1 (Crown land)
3977		103859255	The extinguished part of ID Area 3977 is the road bisecting CAD ID 103859255 and any adjacent land necessary for or incidental to the construction, establishment or operation of the public works, as described in s. 251D of the Native Title Act 1993 (Cth). The native title area is the remainder of the land within the parcel's cadastral boundary. Part 1.7a (Land or waters to which section 47B of the Native Title Act 1993 (Cth) applies) / Part 2.1 (Crown Land in which native title has been extinguished)
3979	16/721279	103530368	1.7b (Other lands or waters to which section 47B of the Native Title Act 1993 (Cth) applies that are subject to the Licences Indigenous Land Use Agreement)
3991	7001/1032456	103524358	1.1 (Crown land)
3992	7055/1056869	104697035	1.1 (Crown land)
3993	7054/1056869	104697036	1.1 (Crown land)
3994	7056/1056869	104697038	1.1 (Crown land)
3995	7003/1056870	103821220	1.1 (Crown land)
3996	30/40059	103524159	1.7a (Land or waters to which section 47B of the Native Title Act 1993 (Cth) applies)
3997	710/761335	103314544	1.1 (Crown land)
3998	710/761336	103314542	1.1 (Crown land)
4023	7003/1119082	159174676	1.1 (Crown land)
4024	7001/1119083	159180311	1.1 (Crown land)
4025	2/39943	108066063	1.1 (Crown land)
4026	7005/1020826	104311166	1.1 (Crown land)
4027	7004/1020826	104311171	1.1 (Crown land)
4028	7003/1020826	104311174	1.1 (Crown land)
4029	7006/1020827	104311167	1.7a (Land or waters to which section 47B of the Native Title Act 1993 (Cth) applies)
4030	7007/1020827	104311168	1.7a (Land or waters to which section 47B of the Native Title Act 1993 (Cth) applies)
4034	7002/1023536	104339235	1.1 (Crown land)
4035	7001/1023536	104339237	1.1 (Crown land)
4036	3/755299	102659034	1.1 (Crown land)
4041	7008/1020395	104311332	1.1 (Crown land)
4042	7006/1020395	104311333	1.1 (Crown land)
4043	7007/1020395	104311335	1.1 (Crown land)
4045	7016/1058973	104659661	1.1 (Crown land)
4046	7005/1058997	104659703	1.1 (Crown land)
4047	7300/1136879	161979505	1.1 (Crown land)
4052	74/753476	102670755	1.1 (Crown land)
4053	112/753476	102670782	1.1 (Crown land)
			1.7b (Other lands or waters to which section 47B of the Native Title Act 1993 (Cth) applies that are subject to the Licences Indigenous Land Use Agreement)

4068		105153199		Agreement)
4069	7001/1026904	104352665		1.1 (Crown land)
4070	1/242729	100164335		1.7a (Land or waters to which section 47B of the Native Title Act 1993 (Cth) applies)
4076	26/740068	102656436		1.7a (Land or waters to which section 47B of the Native Title Act 1993 (Cth) applies)
4077	25/740068	102656546	The extinguished part of lot 25 in deposited plan 740068 is the road bisecting lot 25 in deposited plan 740068 and any adjacent land necessary for or incidental to the construction, establishment or operation of the public works, as described in s. 251D of the Native Title Act 1993 (Cth). The native title area is the remainder of the land within the parcel's cadastral boundary.	Part 1.7a (Land or waters to which section 47B of the Native Title Act 1993 (Cth) applies) / Part 2.1 (Crown Land in which native title has been extinguished)
4098	5/752898	102647930		1.7b (Other lands or waters to which section 47B of the Native Title Act 1993 (Cth) applies that are subject to the Licences Indigenous Land Use Agreement)
4099	1/752898	102648075	The extinguished part of lot 1 in deposited plan 752898 is that part of lot 1 in deposited plan 752898 covered by structures which is shown in red hatching on the indicative map for ID Area 4099. The native title part of lot 1 in deposited plan 752898 is shown in green hatching on the indicative map for ID Area 4099.	Part 1.1 (Crown land) / Part 2.1 (Crown land in which native title has been extinguished)
4101	7301/1179279	168599527		1.1 (Crown land)
4103	7003/1024329	104337767		1.1 (Crown land)
4104	7004/1024330	103681991		1.1 (Crown land)
4105	7001/1025152	104343962		1.1 (Crown land)
4108	1/1135985	163632502		1.1 (Crown land)
4109	7300/1155495	164536134		1.1 (Crown land)
4111	35/727165	103528534		1.7a (Land or waters to which section 47B of the Native Title Act 1993 (Cth) applies)
4117		105703112		1.1 (Crown land)
4118		105705075		1.1 (Crown land)
4121	2/1127438	160651829		1.1 (Crown land)
4122	1/1127438	160651830		1.1 (Crown land)
4126	1058/765529	103219685		1.1 (Crown land)
4130	7001/1020832	104311158		1.1 (Crown land)
4131	7301/1157700	164822762		1.1 (Crown land)
4132	69/42187	102659227		1.7b (Other lands or waters to which section 47B of the Native Title Act 1993 (Cth) applies that are subject to the Licences Indigenous Land Use Agreement)
4133	62/727128	102656035		1.7a (Land or waters to which section 47B of the Native Title Act 1993 (Cth) applies)
4134	60/727128	102656037	The extinguished part of lot 60 in deposited plan 727128 is the road bisecting lot 60 in deposited plan 727128 and any adjacent land necessary for or incidental to the construction, establishment or operation of the public works, as described in s. 251D of the Native Title Act 1993 (Cth). The native title area is the remainder of the land within the parcel's cadastral boundary.	Part 1.7a (Land or waters to which section 47B of the Native Title Act 1993 (Cth) applies) / Part 2.1 (Crown Land in which native title has been extinguished)
4135	18/755302	102653512		1.1 (Crown land)
4136	3/755302	108104907		1.1 (Crown land)
4138	5/755672	166830212		1.1 (Crown land)
4139	10/6/758534	103213941		1.1 (Crown land)
4140	10/1/758534	103213950		1.1 (Crown land)
4141	11/1/758534	103213957		1.1 (Crown land)
4142	20/3/758534	103213973		1.1 (Crown land)
4143	1/18/758534	103213977		1.1 (Crown land)
4144	11/3/758534	103213980		1.1 (Crown land)
4145	12/2/758534	103213983		1.1 (Crown land)
4146	10/18/758534	103213984		1.1 (Crown land)
4147	10/3/758534	103213985		1.1 (Crown land)
4148	1/2/758534	103213990		1.1 (Crown land)
4149	7/2/758534	103214002		1.1 (Crown land)
4150	1/6/758534	103214005		1.1 (Crown land)
4151	2/6/758534	103214006		1.1 (Crown land)
4152	3/6/758534	103214007		1.1 (Crown land)
4153	5/6/758534	103214009		1.1 (Crown land)
4154	6/6/758534	103214010		1.1 (Crown land)
4155	7/6/758534	103214011		1.1 (Crown land)
4156	8/6/758534	103214012		1.1 (Crown land)
4157	9/6/758534	103214013		1.1 (Crown land)
4158	7/16/758534	103214020		1.1 (Crown land)
4159	8/16/758534	103214021		1.1 (Crown land)
4160	9/16/758534	103214022		1.1 (Crown land)
4161	7/1/758534	103214028		1.1 (Crown land)
4162	8/1/758534	103214029		1.1 (Crown land)
4163	9/1/758534	103214030		1.1 (Crown land)
4164	12/1/758534	103214031		1.1 (Crown land)

4165	14/1/758534	103214033	1.1 (Crown land)
4166	15/1/758534	103214034	1.1 (Crown land)
4167	16/1/758534	103214035	1.1 (Crown land)
4168	11/2/758534	103214039	1.1 (Crown land)
4169	10/2/758534	103214040	1.1 (Crown land)
4170	8/2/758534	103214042	1.1 (Crown land)
4171	5/2/758534	103214043	1.1 (Crown land)
4172	2/17/758534	103214048	1.1 (Crown land)
4173	3/17/758534	103214049	1.1 (Crown land)
4174	4/17/758534	103214050	1.1 (Crown land)
4175	2/18/758534	103214056	1.1 (Crown land)
4176	3/18/758534	103214057	1.1 (Crown land)
4177	4/18/758534	103214058	1.1 (Crown land)
4178	5/18/758534	103214059	1.1 (Crown land)
4179	6/18/758534	103214060	1.1 (Crown land)
4180	7/18/758534	103214061	1.1 (Crown land)
4181	8/18/758534	103214062	1.1 (Crown land)
4182	9/18/758534	103214063	1.1 (Crown land)
4183	2/4/758534	103214064	The extinguished part of lot 2 in section 4 in deposited plan 758534 is the part of lot 2 in section 4 in deposited plan 758534 covered by the structural encroachments shown in red hatching on the indicative map for ID Area 4183. The native title area is that part of lot 2 in section 4 in deposited plan 758534 shown in green hatching on the indicative map for ID Area 4183. Part 1.1 (Crown land)/ Part 2.1 (Crown land in which native title has been extinguished)
4184	19/3/758534	103214065	1.1 (Crown land)
4185	2/3/758534	103214066	1.1 (Crown land)
4186	3/3/758534	103214067	1.1 (Crown land)
4187	18/3/758534	103214068	1.1 (Crown land)
4188	3/4/758534	103214069	1.1 (Crown land)
4189	4/4/758534	103214070	1.1 (Crown land)
4190	17/3/758534	103214071	1.1 (Crown land)
4191	5/3/758534	103214073	1.1 (Crown land)
4192	16/3/758534	103214074	1.1 (Crown land)
4193	5/4/758534	103214075	1.1 (Crown land)
4194	15/3/758534	103214077	1.1 (Crown land)
4195	7/3/758534	103214079	1.1 (Crown land)
4196	14/3/758534	103214080	1.1 (Crown land)
4197	7/4/758534	103214081	1.1 (Crown land)
4198	13/3/758534	103214083	1.1 (Crown land)
4199	12/3/758534	103214086	1.1 (Crown land)
4200	9/4/758534	103214087	1.1 (Crown land)
4203	1/92450	103211976	1.1 (Crown land)
4205	7346/1179143	168219651	1.1 (Crown land)
4211	16/44907	103930550	1.7a (Land or waters to which section 47B of the Native Title Act 1993 (Cth) applies)
4214	7/754236	103527769	1.1 (Crown land)
4217	51/1128484	160945206	1.1 (Crown land)
4218	29/1131516	163823052	1.1 (Crown land)
4220	7308/1154300	164414011	1.1 (Crown land)
4221	7307/1154300	164414012	1.1 (Crown land)
4222	7306/1154300	164414013	1.1 (Crown land)
4223	7305/1154300	164414014	1.1 (Crown land)
4224	7304/1154300	164414015	1.1 (Crown land)
4225	7303/1154300	164414016	1.1 (Crown land)
4226	7302/1154300	164414017	1.1 (Crown land)
4227	7301/1154300	164414018	1.1 (Crown land)
4228	7311/1166877	166144850	1.1 (Crown land)
4229	7310/1166915	166143626	1.1 (Crown land)
4230	1/123392	103217623	1.1 (Crown land)
4231	5/123392	103217723	1.1 (Crown land)
4232	2/123392	108053395	1.1 (Crown land)
4233	3/123392	108053396	1.1 (Crown land)
4234	4/123392	108053397	1.1 (Crown land)
4235	6/123392	108053398	1.1 (Crown land)
4236	1/721965	103217624	1.1 (Crown land)
4239	43/751336	103217699	1.7b (Other lands or waters to which section 47B of the Native Title Act 1993 (Cth) applies that are subject to the Licences Indigenous Land Use Agreement)
4240	21/751336	103217709	1.1 (Crown land)
4241	22/751336	103217727	1.1 (Crown land)
4242	46/751336	103217733	1.7b (Other lands or waters to which section 47B of the Native Title Act 1993 (Cth) applies that are subject to the Licences Indigenous Land Use Agreement)
4245	39/751336	103217760	1.1 (Crown land)
4254	49/751336	103782160	1.1 (Crown land)
4255	2/19/758441	103217389	1.1 (Crown land)
4256	9/19/758441	103217418	1.9 (Freehold)
4257	6/25/758441	103217434	1.1 (Crown land)
4258	9/25/758441	103217472	1.1 (Crown land)
4259	10/25/758441	103217488	1.1 (Crown land)

4260	2/26/758441	103217500	1.1 (Crown land)
4262	4/21/758441	103217543	1.1 (Crown land)
4263	9/21/758441	103217573	1.1 (Crown land)
4264	10/21/758441	103217588	1.1 (Crown land)
4265	9/22/758441	103217641	1.1 (Crown land)
4266	10/22/758441	103217650	1.1 (Crown land)
4267	2/23/758441	103217658	1.1 (Crown land)
4268	6/23/758441	103217664	1.1 (Crown land)
4269	3/23/758441	103217665	1.1 (Crown land)
4270	7/23/758441	103217671	1.1 (Crown land)
4271	4/23/758441	103217673	1.1 (Crown land)
4272	8/23/758441	103217683	1.1 (Crown land)
4273	5/23/758441	103217684	1.1 (Crown land)
4274	9/23/758441	103217691	1.1 (Crown land)
4275	10/23/758441	103217700	1.1 (Crown land)
4276	7003/1052650	104605289	1.1 (Crown land)
4277	7004/1052652	102672866	1.1 (Crown land)
4278	7002/1058217	104663483	1.1 (Crown land)
4279	7002/1066306	103755220	1.1 (Crown land)
4280	7005/1066307	103755222	1.1 (Crown land)
4281	7006/1068361	104747411	1.1 (Crown land)
4282	7007/1068361	104747412	1.1 (Crown land)
4283	7300/1156099	164664813	1.1 (Crown land)
4284	7300/1162360	165455119	1.1 (Crown land)
4285	6/256144	102672863	1.1 (Crown land)
4293	7001/93456	102661775	1.1 (Crown land)
4296	7300/1157593	164796153	1.1 (Crown land)
4304	4825/769202	103420321	1.1 (Crown land)
4309	10/724634	103529839	1.1 (Crown land)
4310	8/724634	103529860	1.1 (Crown land)
4311	7001/94993	103530042	1.9 (Freehold)
4312	7002/94993	103863177	1.9 (Freehold)
4313	7001/1021454	103768378	1.1 (Crown land)
4314	7004/1033075	104396237	1.1 (Crown land)
4315	7003/1068084	103765015	1.1 (Crown land)
4316	7005/1068102	103765016	1.1 (Crown land)
4317	7300/1162004	165482450	1.1 (Crown land)
4321	56/754240	103768376	1.1 (Crown land)
4326	7001/96343	103783990	1.1 (Crown land)
4327	7001/1026180	103219196	1.1 (Crown land)
4328	7002/1027086	103219278	1.1 (Crown land)
4329	7300/1162086	165419949	1.1 (Crown land)
4330	7300/1162096	165419868	1.1 (Crown land)
4332	36/44933	108044968	1.7a (Land or waters to which section 47B of the Native Title Act 1993 (Cth) applies)
4333	37/44934	102672401	1.7a (Land or waters to which section 47B of the Native Title Act 1993 (Cth) applies)
4334	3/46141	102672072	1.1 (Crown land)
4338	7001/96344	102672425	1.1 (Crown land)
4341	7311/1159929	165287167	1.1 (Crown land)
4343	7310/1159929	165287176	1.1 (Crown land)
4344	7300/1160991	165241289	1.1 (Crown land)
4345	7302/1163288	165550026	1.1 (Crown land)
4346	7301/1163288	165550027	1.1 (Crown land)
4354	7006/1029678	104382227	1.1 (Crown land)
4355	7005/1029678	104382229	1.1 (Crown land)
4357	7300/1161160	165311447	1.1 (Crown land)
4358	7301/1161160	165311451	1.1 (Crown land)
4359	17/754242	103525689	1.1 (Crown land)
4371	7305/1177255	167891025	1.1 (Crown land)
4372	7302/1177255	167891026	1.1 (Crown land)
4373	7304/1177255	167891027	1.1 (Crown land)
4374	7303/1177255	167891028	1.1 (Crown land)
4379	7002/1031538	104390654	The extinguished part of lot 7002 in deposited plan 1031538 is the part of lot 7002 in deposited plan 1031538 covered by the structural encroachments shown in red hatching on the indicative map for ID Area 4379. The native title area is that part of lot 7002 in deposited plan 1031538 shown in green hatching on the indicative map for ID Area 4379.
4380	7001/1031538	104390655	Part 1.1 (Crown land)/ Part 2.1 (Crown land in which native title has been extinguished)
4385	7020/1019885	104311698	1.1 (Crown land)
4386	7019/1019885	104311699	1.1 (Crown land)
4387	7018/1019885	104311700	1.1 (Crown land)
4388	7011/1019887	104311658	1.1 (Crown land)
4389	7010/1019887	104311661	1.1 (Crown land)
4390	7039/1020101	103873257	1.1 (Crown land)
			The extinguished part of lot 7021 in deposited plan 1020883 is the part of lot 7021 in deposited plan 1020883 covered by the structural encroachments shown in red hatching on the indicative map for ID Area 4391. The native title area is that part of lot 7021 in deposited plan

			1020883 shown in green hatching on the indicative map for ID Area 4391.	Part 1.1 (Crown land)/ Part 2.1 (Crown land in which native title has been extinguished)
4391	7021/1020883	104311343		1.1 (Crown land)
4392	701/1023541	102658368		1.1 (Crown land)
4393	7023/1124753	160192650		1.1 (Crown land)
4395	27/257020	102658134		1.7a (Land or waters to which section 47B of the Native Title Act 1993 (Cth) applies)
4396	44/755305	102658449		1.1 (Crown land)
4397	45/755305	102658452		1.1 (Crown land)
4398	46/755305	102658454		1.1 (Crown land)
4399	47/755305	102658505		1.1 (Crown land)
4400	71/755305	108074028		1.1 (Crown land)
4402	7/20/758802	102657519		1.7a (Land or waters to which section 47B of the Native Title Act 1993 (Cth) applies)
4403	1/56/758802	102658100		1.1 (Crown land)
4404	3/56/758802	102658144		1.1 (Crown land)
4409	5120/769182	103217936		1.1 (Crown land)
4414	7002/1024897	102651364		1.1 (Crown land)
4416	7002/1054465	104637890		1.1 (Crown land)
4417	64/705268	103524166		1.7a (Land or waters to which section 47B of the Native Title Act 1993 (Cth) applies)
4418	66/727162	103524129		1.7a (Land or waters to which section 47B of the Native Title Act 1993 (Cth) applies)
4420	7004/1025143	103226260		1.1 (Crown land)
4421	7005/1025144	104349496		1.1 (Crown land)
4422	7300/1151875	164084134		1.1 (Crown land)
4424	7002/94542	103991487		1.1 (Crown land)
4425	7300/1144745	163263015		1.1 (Crown land)
4426	1/241099	103225477		1.1 (Crown land)
4427	33/257231	100164664		1.1 (Crown land)
4428	35/46492	103225551		1.1 (Crown land)
4429	7002/94574	103226122		1.1 (Crown land)
4430	7001/94574	103991488		1.1 (Crown land)
4431	7005/94575	103225544		1.1 (Crown land)
4433	7006/96744	100292570		1.1 (Crown land)
4439	7001/1000899	103226101		1.1 (Crown land)
4440	7300/1154218	164339638		1.1 (Crown land)
4447	7002/1026167	104352941		1.1 (Crown land)
4448	7003/1027072	104384517		1.1 (Crown land)
4450	7004/1077053	151192366		1.1 (Crown land)
4451	7005/1077053	151192369		1.1 (Crown land)
4452	7007/1115906	158649767		1.1 (Crown land)
4453	7006/1116894	158866063		1.1 (Crown land)
4454	15/752902	103767483		1.1 (Crown land)
4455	16/752902	103767484		1.1 (Crown land)
4456	10/752902	103767489		1.1 (Crown land)
4457	9/752902	103767490		1.1 (Crown land)
4461	7300/1182339	168667355		1.1 (Crown land)
4462	21/752990	103884624		1.1 (Crown land)
4463	19/752990	108043275		1.1 (Crown land)
4468	7300/1160944	165241049		1.1 (Crown land)
4471	7002/96350	103530038		1.1 (Crown land)
4473	7300/1173001	167176238		1.1 (Crown land)
4487	7302/1170511	166745657		1.1 (Crown land)
4488	7300/1170511	166745658		1.1 (Crown land)
4489	7301/1170511	166745659	The extinguished part of lot 7301 in deposited plan 1170511 is the part of lot 7301 in deposited plan 1170511 covered by the structural encroachments shown in red hatching on the indicative map for ID Area 4489. The native title area is that part of lot 7301 in deposited plan 1170511 shown in green hatching on the indicative map for ID Area 4489.	Part 1.1 (Crown land)/ Part 2.1 (Crown land in which native title has been extinguished)
4503	1/1041073	104620341	The extinguished part of lot 1 in deposited plan 1041073 is that part of lot 1 in deposited plan 1041073 subject to the cemetery which is shown in red hatching on the indicative map for ID Area 4503. The native title part of lot 1 in deposited plan 1041073 is shown in green hatching on the indicative map for ID Area 4503.	Part 1.1 (Crown land)/ Part 2.1 (Crown land in which native title has been extinguished)
4504	7001/1125183	160245203		1.1 (Crown land)
4511	30/754800	104620342		1.1 (Crown land)
4530	7300/1181512	168507786		1.1 (Crown land)
4532	7006/1058721	104665695		1.1 (Crown land)
4533	7007/1058721	104665696		1.1 (Crown land)
4534	7002/1069367	104747403		1.1 (Crown land)
4535	7003/1069367	104747404		1.1 (Crown land)
4536	7001/1069367	104747408		1.1 (Crown land)
4537	7009/1069368	104747402		1.1 (Crown land)
4538	7008/1069368	104747406		1.1 (Crown land)
4539	7300/1160083	165257889		1.1 (Crown land)
4540	7301/1160083	165257890		1.1 (Crown land)
4541	7301/1162780	165534588		1.1 (Crown land)

4542	7300/1162780	165534589	1.1 (Crown land)
4543	7302/1162780	165534590	1.1 (Crown land)
4547	4/753485	108147258	1.1 (Crown land)
4548	7002/96339	104011439	1.1 (Crown land)
4550	7300/1160082	165244588	1.1 (Crown land)
4551		105704113	1.1 (Crown land)
4553	7302/1160118	165244809	1.1 (Crown land)
4554	7300/1160268	165255686	1.1 (Crown land)
4555	7301/1160667	165262752	1.1 (Crown land)
4560	1/752905	103219288	1.7a (Land or waters to which section 47B of the Native Title Act 1993 (Cth) applies)
4565	7301/1162162	165507837	1.1 (Crown land)
4566	7300/1162162	165507840	1.1 (Crown land)
4568	7001/93426	102662876	1.1 (Crown land)
4574	12/728790	103219273	1.1 (Crown land)
4575	1/909028	103219275	1.1 (Crown land)
4576	7003/1113870	158010490	1.1 (Crown land)
4577	7001/1113870	158010491	1.1 (Crown land)
4578	7002/1113870	158010492	1.1 (Crown land)
4579	7/752907	103219251	1.1 (Crown land)
4590	1/250554	103530907	1.1 (Crown land)
4596	7300/1179279	168599528	1.1 (Crown land)
4597	7301/1182339	168667354	1.1 (Crown land)
4609	25/754803	104620437	1.1 (Crown land)
4616	4705/767869	104620328	1.1 (Crown land)
4625	3/763328	108065741	1.1 (Crown land)
4626	1/763328	166883538	1.1 (Crown land)
4627	2/763328	166883539	1.1 (Crown land)
4630	36/704145	102672335	1.7a (Land or waters to which section 47B of the Native Title Act 1993 (Cth) applies)
4631	38/727176	102672352	1.7a (Land or waters to which section 47B of the Native Title Act 1993 (Cth) applies)
4632	40/727177	102672351	1.7a (Land or waters to which section 47B of the Native Title Act 1993 (Cth) applies)
4636	4337/767172	100165074	1.6 (Land or waters to which section 47A of the Native Title Act 1993 (Cth) applies)
4642	7/754716	108137192	1.1 (Crown land)
4652	7301/1176612	167793339	1.1 (Crown land)
4653	7300/1176612	167793340	1.1 (Crown land)
4654	7305/1177138	167899639	1.1 (Crown land)
4655	7303/1178206	168056239	1.1 (Crown land)
4656	7302/1178206	168056240	1.1 (Crown land)
4664	7300/1175853	167680690	1.1 (Crown land)
4668	6472/765570	103227782	1.1 (Crown land)
4674	7001/1020579	102673546	1.1 (Crown land)
4675	7002/1020580	104311204	1.1 (Crown land)
4691	7001/93450	102664112	1.1 (Crown land)
4692		103726738	1.7a (Land or waters to which section 47B of the Native Title Act 1993 (Cth) applies)
4694	7002/1112436	157858369	1.1 (Crown land)
4695	7001/1112437	157759100	1.1 (Crown land)
4696	7004/1118215	159016105	1.1 (Crown land)
4697	7300/1147940	163625103	1.1 (Crown land)
4698	7301/1160313	165140905	1.1 (Crown land)
4699	67/727166	102659974	1.7a (Land or waters to which section 47B of the Native Title Act 1993 (Cth) applies)
4700	69/727186	102660024	1.7a (Land or waters to which section 47B of the Native Title Act 1993 (Cth) applies)
4706	7001/1026649	103226714	1.1 (Crown land)
4709	7001/94560	103226119	1.1 (Crown land)
4713		105303980	1.1 (Crown land)
4715	7001/1086086	151163143	1.1 (Crown land)
4721	7003/1032243	104400884	1.1 (Crown land)
4722	7005/1032243	104400885	1.1 (Crown land)
4723	7004/1032243	104400886	1.1 (Crown land)
4727	7300/1182215	168646489	1.1 (Crown land)
4729	3/751940	103233876	1.1 (Crown land)
4730	2/751940	103233877	1.1 (Crown land)
4731	130/760508	103233875	1.7a (Land or waters to which section 47B of the Native Title Act 1993 (Cth) applies)
4732	133/760510	103233873	1.7a (Land or waters to which section 47B of the Native Title Act 1993 (Cth) applies)
4733	139/760511	103233874	1.1 (Crown land)
4745	7300/1165572	165912787	1.1 (Crown land)
4746	7301/1165572	165912788	1.1 (Crown land)
4760	7006/1001143	102655993	1.1 (Crown land)
4761	7002/1020105	104309793	1.1 (Crown land)
4762	7005/1020106	104309794	1.1 (Crown land)
4763	7001/1020920	102656046	1.1 (Crown land)
4764	7004/1056164	102655994	1.1 (Crown land)
4765	68/724647	102655986	1.7a (Land or waters to which section 47B of the Native Title Act 1993 (Cth) applies)
4766	70/724647	102655987	1.7a (Land or waters to which section 47B of the Native Title Act 1993 (Cth) applies)
4767	72/724648	102656011	1.7a (Land or waters to which section 47B of the Native Title Act 1993 (Cth) applies)
			1.7a (Land or waters to which section 47B of the Native Title Act 1993

4768	76/724649	102656012	(Cth) applies)
4769	55/724650	102653898	1.7a (Land or waters to which section 47B of the Native Title Act 1993 (Cth) applies)
4770	55/755310	102653494	1.1 (Crown land)
4771	52/755310	102653569	1.1 (Crown land)
4772	43/755310	102653570	1.1 (Crown land)
4773	46/755310	102655980	1.1 (Crown land)
4777	29/721733	103528260	1.7a (Land or waters to which section 47B of the Native Title Act 1993 (Cth) applies)
4778	35/721752	162439934	1.1 (Crown land)
4779	36/721752	162439935	1.1 (Crown land)
4781	7300/1180662	169072036	1.1 (Crown land)
4785		103890774	1.1 (Crown land)
4786	7001/1030716	104388803	1.1 (Crown land)
4787	7001/1026708	103765643	1.1 (Crown land)
4788	7001/1125304	160323346	1.1 (Crown land)
4789	7300/1155578	164554254	1.1 (Crown land)
4791	5/751342	103787973	1.1 (Crown land)
4792	7001/1023997	100182814	1.1 (Crown land)
4793	7002/1029445	103785555	1.1 (Crown land)
4795	18/753494	103527933	1.7a (Land or waters to which section 47B of the Native Title Act 1993 (Cth) applies)
4811		103527946	1.1 (Crown land)
4812	7001/1026191	104348004	1.1 (Crown land)
4817		103531395	1.1 (Crown land)
4818		103531397	1.1 (Crown land)
4819		103531410	1.1 (Crown land)
4820		105321979	1.1 (Crown land)
4825	6470/766016	103227762	1.1 (Crown land)
4843		105704154	1.1 (Crown land)
4848	715/760657	103314539	1.1 (Crown land)
4849	715/760658	103314541	1.1 (Crown land)
4851	7002/1000900	103790496	1.1 (Crown land)
4852	7001/1027084	103226155	1.1 (Crown land)
4853	7301/1144717	163247106	1.1 (Crown land)
4854	7300/1144717	163247107	1.1 (Crown land)
4855	32/752119	103224970	1.1 (Crown land)
4856	16/752119	103226113	1.1 (Crown land)
4857	49/752119	108126011	1.1 (Crown land)
4858	1/909094	166010995	1.7a (Land or waters to which section 47B of the Native Title Act 1993 (Cth) applies)
4859		105507324	1.7a (Land or waters to which section 47B of the Native Title Act 1993 (Cth) applies)
4862		103884944	1.1 (Crown land)
4863	181/1127255	160669271	1.1 (Crown land)
4864	182/1127255	160669272	1.1 (Crown land)
4865	183/1127255	160669273	1.1 (Crown land)
4874	7001/1000902	103225482	1.1 (Crown land)
4879	7003/1057206	104659727	1.1 (Crown land)
4880	7004/1057206	104659730	1.1 (Crown land)
4881	7300/1159246	165021226	1.1 (Crown land)
4882	7301/1159246	165021227	1.1 (Crown land)
4884	22/753495	102671052	1.7b (Other lands or waters to which section 47B of the Native Title Act 1993 (Cth) applies that are subject to the Licences Indigenous Land Use Agreement)
4901	58/753495	103743418	1.1 (Crown land)
4907	7301/1160181	165250428	1.1 (Crown land)
4909	37/754256	102662258	1.1 (Crown land)
4910	36/754256	102662259	1.1 (Crown land)
4911	35/754256	108074046	1.1 (Crown land)
4912		105490490	1.1 (Crown land)
4913		105705072	1.1 (Crown land)
4917	7003/1054465	104637891	1.1 (Crown land)
4918	41/42154	103530001	1.7a (Land or waters to which section 47B of the Native Title Act 1993 (Cth) applies)
4919	44/704138	103524174	1.7a (Land or waters to which section 47B of the Native Title Act 1993 (Cth) applies)
4920	45/725074	108106033	1.1 (Crown land)
4933	7300/1178242	168055589	1.1 (Crown land)
4948	14/762395	103909203	1.1 (Crown land)
4951	14/767416	103211097	1.1 (Crown land)
4952	14A/767417	103211096	1.1 (Crown land)
4953		103857755	1.1 (Crown land)
4964		105706103	1.1 (Crown land)
4965	7003/1125725	160313728	1.1 (Crown land)
4966	7004/1126793	160487480	1.1 (Crown land)
4967	7320/1160810	165256114	1.1 (Crown land)
4968	7321/1160810	165256115	1.1 (Crown land)
4969	7318/1160810	165256116	1.1 (Crown land)
4970	7319/1160810	165256118	1.1 (Crown land)
4972	13/751346	104301256	1.1 (Crown land)
4973	12/751346	104302397	1.1 (Crown land)
4974	7001/1023808	103842064	1.7a (Land or waters to which section 47B of the Native Title Act 1993 (Cth) applies)
4975	7003/1023814	103842062	1.7a (Land or waters to which section 47B of the Native Title Act 1993 (Cth) applies)

4976	7301/1175694	167607971	1.1 (Crown land)
4977	7300/1175694	167607981	1.1 (Crown land)
5001		105705077	1.1 (Crown land)
5005	7001/1025475	103531745	1.1 (Crown land)
5006	35/705224	103531742	1.7a (Land or waters to which section 47B of the Native Title Act 1993 (Cth) applies)
5007		105300812	1.1 (Crown land)
5008		105279793	1.1 (Crown land)
5009		105497991	1.1 (Crown land)
5010	7302/1178371	168089810	1.1 (Crown land)
5011	7301/1178371	168089811	The extinguished part of lot 7301 in deposited plan 1178371 is the part of lot 7301 in deposited plan 1178371 covered by the structural encroachments shown in red hatching on the indicative map for ID Area 5011. The native title area is that part of lot 7301 in deposited plan 1178371 shown in green hatching on the indicative map for ID Area 5011. Part 1.1 (Crown land)/ Part 2.1 (Crown land in which native title has been extinguished)
5013	2599/764627	103227083	1.5 (Land or waters to which section 47 of the Native Title Act 1993 (Cth) applies)
5015	7011/1019981	104311321	1.1 (Crown land)
5016	7012/1019981	104311326	1.1 (Crown land)
5017	7017/1021004	102654216	1.1 (Crown land)
5020	7005/1021017	104314633	1.1 (Crown land)
5021	7012/1021020	103702995	1.1 (Crown land)
5026	981/1129161	161404701	1.1 (Crown land)
5029	3/261996	102654215	1.1 (Crown land)
5030	4/261996	102654280	1.1 (Crown land)
5031	167/46174	102655370	1.1 (Crown land)
5032	10/629709	108147563	1.1 (Crown land)
5033	132/752595	102655602	1.7b (Other lands or waters to which section 47B of the Native Title Act 1993 (Cth) applies that are subject to the Licences Indigenous Land Use Agreement)
5035	152/752595	104311328	1.7b (Other lands or waters to which section 47B of the Native Title Act 1993 (Cth) applies that are subject to the Licences Indigenous Land Use Agreement)
5037	179/820779	102655358	The extinguished part of lot 179 in deposited plan 820779 is the part of lot 179 in deposited plan 820779 covered by the track and sports field as shown in red hatching on the indicative map for ID Area 5037. The native title area is that part of lot 179 in deposited plan 820779 shown in green hatching on the indicative map for ID Area 5037. Part 1.1 (Crown land)/ Part 2.1 (Crown land in which native title has been extinguished)
5044	7300/1175803	167632995	1.1 (Crown land)
5045	2771/764906	103226148	1.1 (Crown land)
5050	7301/1178646	168122241	1.1 (Crown land)
5051	7300/1178646	168122244	1.1 (Crown land)
5064	14/752596	102663797	1.1 (Crown land)
5068	7001/1026713	104375755	1.1 (Crown land)
5069	7006/1026715	103787965	1.1 (Crown land)
5070	7301/1136634	162065199	1.1 (Crown land)
5071	7300/1136634	162065200	1.1 (Crown land)
5072	7303/1173800	167301347	1.1 (Crown land)
5073	7302/1173800	167301350	The extinguished part of lot 7302 in deposited plan 1173800 is the part of lot 7302 in deposited plan 1173800 resumed for the electricity transmission line shown in red hatching on the map for ID Area 5073. The native title area is that part of lot 7302 in deposited plan 1173800 shown in green hatching on the map for ID Area 5073. Part 1.7a (Land or waters to which section 47B of the Native Title Act 1993 (Cth) applies) / Part 2.1 (Crown Land in which native title has been extinguished)
5074	7301/1173800	167301352	The extinguished part of lot 7301 in deposited plan 1173800 is the part of lot 7301 in deposited plan 1173800 resumed for the electricity transmission line shown in red hatching on the map for ID Area 5074. The native title area is that part of lot 7301 in deposited plan 1173800 shown in green hatching on the map for ID Area 5074. Part 1.1 (Crown land)/ Part 2.1 (Crown land in which native title has been extinguished)
5081	4/751347	103216571	1.1 (Crown land)
5082	6/15/758274	103216640	1.1 (Crown land)
5083	7/15/758274	103216645	1.1 (Crown land)
5084	5/15/758274	103216649	1.1 (Crown land)
5085	8/15/758274	103216650	1.1 (Crown land)
5086	4/15/758274	103216654	1.1 (Crown land)
5087	9/15/758274	103216657	1.1 (Crown land)
5088	3/15/758274	103216659	1.1 (Crown land)
5089	10/15/758274	103216660	1.1 (Crown land)
5090	6/21/758274	103216664	1.1 (Crown land)
			The extinguished part of lot 7 in deposited plan 766698 affected by conditional purchases CP 1878-101 Hillston, CP 1877-72 Hillston, CP 1878/20 Hillston is shown in red hatching on the map for ID Area 5105. The native title area is

			that part of lot 7 in deposited plan 766698 shown in green hatching on the map for ID Area 5105.	
5105	7/766698	108077148		Part 1.1 (Crown land)/ Part 2.1 (Crown land in which native title has been extinguished)
5106	7/766699	100164763		1.1 (Crown land)
5110	7001/1026122	103226245		1.1 (Crown land)
5113	19/752122	103226247		1.1 (Crown land)
5124	7002/1027075	104366584		1.1 (Crown land)
5125	7001/1027075	104366585		1.1 (Crown land)
5126	7005/1032410	104390588		1.1 (Crown land)
5128	7002/1024988	103226686		1.1 (Crown land)
5129	1/914867	103226519		1.1 (Crown land)
5130	47/40564	103526584		1.7a (Land or waters to which section 47B of the Native Title Act 1993 (Cth) applies)
5131	50/40565	103526786		1.7a (Land or waters to which section 47B of the Native Title Act 1993 (Cth) applies)
5132	52/41020	103526839		1.7a (Land or waters to which section 47B of the Native Title Act 1993 (Cth) applies)
5133	44/41184	103526682		1.7a (Land or waters to which section 47B of the Native Title Act 1993 (Cth) applies)
5134	54/41185	103526688		1.7a (Land or waters to which section 47B of the Native Title Act 1993 (Cth) applies)
5135	55/41828	103526579		1.7a (Land or waters to which section 47B of the Native Title Act 1993 (Cth) applies)
5146	7001/1026171	104348156		1.1 (Crown land)
5147	7300/1160875	165249866		1.1 (Crown land)
5148	7301/1160875	165249867		1.1 (Crown land)
5149	2/242729	103218810		1.7a (Land or waters to which section 47B of the Native Title Act 1993 (Cth) applies)
5154	4/751348	104348157		1.1 (Crown land)
5167		105704092		1.1 (Crown land)
5171	7001/1124814	160207617		1.1 (Crown land)
5173	7302/1160511	165216811		1.1 (Crown land)
5174	7301/1160582	165255729		1.1 (Crown land)
5175	7300/1162320	165450595		1.1 (Crown land)
5176	7301/1162320	165450596		1.1 (Crown land)
5177	7302/1162320	165450597		1.1 (Crown land)
5178	16/751349	103837205		1.1 (Crown land)
5179	11/751349	108062896		1.1 (Crown land)
5180	12/751349	108062897		1.1 (Crown land)
5185	7027/1020884	103752545		1.1 (Crown land)
5186	7025/1020885	102653422		1.1 (Crown land)
5187	7032/1020887	104313767		1.1 (Crown land)
5188	7010/1020888	104314488		1.1 (Crown land)
5189	7011/1020888	104314490		1.1 (Crown land)
5190	7027/1020895	104311198		1.1 (Crown land)
5191	7013/1020896	102655092		1.1 (Crown land)
5192	7012/1020896	102655114		1.1 (Crown land)
5193	7035/1029452	104322304		1.1 (Crown land)
5194	7023/1055751	104640633		1.1 (Crown land)
5195	7038/1055752	104640856		1.1 (Crown land)
5197	7027/1055753	104640866		1.1 (Crown land)
5198	7025/1055753	104640868		1.1 (Crown land)
5199	7012/1057212	104659623		1.1 (Crown land)
5200	7036/1057343	104659621	The extinguished part of lot 7036 in deposited plan 1057343 is that part of lot 7036 in deposited plan 1057343 covered by the cemetery which is shown in red hatching on the indicative map for ID Area 5200. The native title part of lot 7036 in deposited plan 1057343 is shown in green hatching on the indicative map for ID Area 5200.	Part 1.1 (Crown land)/ Part 2.1 (Crown land in which native title has been extinguished)
5204	7306/1162294	165498219		1.7b (Other lands or waters to which section 47B of the Native Title Act 1993 (Cth) applies that are subject to the Licences Indigenous Land Use Agreement)
5206	7312/1162577	165523373		1.1 (Crown land)
5207	7311/1162577	165523374	The extinguished part of lot 7311 in deposited plan 1162577 is the part of lot 7311 in deposited plan 1162577 covered by the structural encroachments shown in red hatching on the indicative map for ID Area 5207. The native title area is that part of lot 7311 in deposited plan 1162577 shown in green hatching on the indicative map for ID Area 5207.	Part 1.1 (Crown land)/ Part 2.1 (Crown land in which native title has been extinguished)
5208	7314/1162595	165573913	The extinguished part of lot 7314 in deposited plan 1162595 is the part of lot 7314 in deposited plan 1162595 covered by the structural encroachments shown in red hatching on the indicative map for ID Area 5208. The native title area is that part of lot 7314 in deposited plan 1162595 shown in green hatching on the indicative map for ID Area 5208.	Part 1.1 (Crown land)/ Part 2.1 (Crown land in which native title has been extinguished)
5213	7307/1163530	165578595		1.1 (Crown land)
5214	7300/1163957	165633856		1.1 (Crown land)
5227	268/755314	102655815		1.1 (Crown land)

5232	317/822430	104000344	1.1 (Crown land)
5233	1/913183	102653346	1.1 (Crown land)
5239	7010/1024908	104352495	1.1 (Crown land)
5240	7009/1024908	104352496	1.1 (Crown land)
5241	7008/1024908	104352499	1.1 (Crown land)
5242	7007/1024909	104352668	1.1 (Crown land)
5243	7005/1024909	104352669	1.9 (Freehold)
5244	7006/1024909	104352670	1.1 (Crown land)
5245	7004/1025120	104371592	1.1 (Crown land)
5246	7011/1025121	104371594	1.1 (Crown land)
5247	7014/1025122	104352832	1.1 (Crown land)
5248	7003/1064939	104072619	1.1 (Crown land)
5249	7015/1064940	104709386	1.1 (Crown land)
5250	7016/1072468	145232312	1.1 (Crown land)
5251	7002/1072469	150928984	1.1 (Crown land)
5252	7001/1072469	150928989	1.1 (Crown land)
5255	81/704141	102660789	1.7a (Land or waters to which section 47B of the Native Title Act 1993 (Cth) applies)
5256	78/705208	102660781	1.7b (Other lands or waters to which section 47B of the Native Title Act 1993 (Cth) applies that are subject to the Licences Indigenous Land Use Agreement)
5260	7012/96329	102660576	1.1 (Crown land)
5264	7001/1028181	104365480	1.1 (Crown land)
5265	7002/1028181	104365482	1.1 (Crown land)
5266	7003/1028181	104365483	1.1 (Crown land)
5267	7300/1179223	168178999	1.1 (Crown land)
5273	7001/96320	103840569	1.1 (Crown land)
5274	7003/96320	167539313	1.1 (Crown land)
5275	7002/96320	167539314	1.1 (Crown land)
5293	7301/1179683	168257070	1.1 (Crown land)
5294	7302/1179683	168257071	1.1 (Crown land)
5295	7303/1179683	168257072	1.1 (Crown land)
5296	7304/1179683	168257073	1.1 (Crown land)
5297	7300/1179683	168257074	1.1 (Crown land)
5299	19/1/758995	103534497	1.1 (Crown land)
5300	20/1/758995	103534498	1.1 (Crown land)
5301	2/1/758995	103534500	1.7a (Land or waters to which section 47B of the Native Title Act 1993 (Cth) applies)
5302	1/1/758995	103534501	1.1 (Crown land)
5304	7/1/758995	103534505	1.1 (Crown land)
5305	13/1/758995	103534506	1.1 (Crown land)
5306	8/1/758995	103534507	1.1 (Crown land)
5307	12/1/758995	103534509	1.1 (Crown land)
5308	11/1/758995	103534510	1.1 (Crown land)
5309	10/1/758995	103534511	1.1 (Crown land)
5310	9/1/758995	103534512	1.1 (Crown land)
5317	17/2/758995	103534527	1.1 (Crown land)
5318	4/2/758995	103534528	1.1 (Crown land)
5319	16/2/758995	103534529	1.1 (Crown land)
5320	5/2/758995	103534530	1.1 (Crown land)
5321	15/2/758995	103534531	1.1 (Crown land)
5322	6/2/758995	103534532	1.1 (Crown land)
5323	14/2/758995	103534533	1.1 (Crown land)
5324	7/2/758995	103534535	1.1 (Crown land)
5325	13/2/758995	103534536	1.1 (Crown land)
5326	8/2/758995	103534537	1.1 (Crown land)
5327	12/2/758995	103534539	1.1 (Crown land)
5328	11/2/758995	103534540	1.1 (Crown land)
5329	10/2/758995	103534541	1.1 (Crown land)
5330	9/2/758995	103534542	1.1 (Crown land)
5331	19/3/758995	103534550	1.1 (Crown land)
5332	20/3/758995	103534551	1.1 (Crown land)
5333	2/3/758995	103534553	1.1 (Crown land)
5334	1/3/758995	103534554	1.1 (Crown land)
5335	18/3/758995	103534557	1.1 (Crown land)
5336	3/3/758995	103534558	1.1 (Crown land)
5337	17/3/758995	103534559	1.1 (Crown land)
5338	4/3/758995	103534560	1.1 (Crown land)
5339	16/3/758995	103534562	1.1 (Crown land)
5340	5/3/758995	103534563	1.1 (Crown land)
5341	15/3/758995	103534564	1.1 (Crown land)
5342	6/3/758995	103534565	1.1 (Crown land)
5343	14/3/758995	103534566	1.1 (Crown land)
5344	7/3/758995	103534567	1.1 (Crown land)
5345	13/3/758995	103534568	1.1 (Crown land)
5346	8/3/758995	103534569	1.1 (Crown land)
5347	12/3/758995	103534570	1.1 (Crown land)
5348	11/3/758995	103534571	1.1 (Crown land)
5349	10/3/758995	103534572	1.1 (Crown land)
5350	9/3/758995	103534573	1.1 (Crown land)
5351	1/4/758995	103534581	1.1 (Crown land)
5354	917/762765	100183404	1.1 (Crown land)
5375	1074/766222	103316664	1.1 (Crown land)
5396	1/92560	104384022	1.1 (Crown land)

5397		105703178	1.1 (Crown land)
5408	7300/1172872	167155786	1.1 (Crown land)
5409	7301/1172872	167155787	1.1 (Crown land)
5411	7001/1066586	104721887	1.1 (Crown land)
5412	7006/1066591	104721882	1.1 (Crown land)
5413		104206661	1.1 (Crown land)
5415	7001/1023452	104335461	1.1 (Crown land)
5418	5042/44265	108089331	1.1 (Crown land)
5436	7001/1026183	104348815	1.1 (Crown land)
5437	7002/1032817	104405661	1.1 (Crown land)
5438	7302/1126165	161425219	1.1 (Crown land)
5439	7300/1126165	161425223	1.1 (Crown land)
5440	17/39958	108065691	1.1 (Crown land)
5441	18/39959	108149269	1.9 (Freehold)
5456	7002/1000903	104071927	1.1 (Crown land)
5457	7002/1025145	103682555	1.1 (Crown land)
5458	7003/1025146	103226216	1.1 (Crown land)
5459	7001/1025147	103226294	1.1 (Crown land)
5460	7300/1155096	164459891	1.1 (Crown land)
5463	7001/94049	100135225	1.1 (Crown land)
5464	7002/94049	102648197	1.1 (Crown land)
5465	12/43462	102673944	1.7b (Other lands or waters to which section 47B of the Native Title Act 1993 (Cth) applies that are subject to the Licences Indigenous Land Use Agreement)
5467		105706453	1.1 (Crown land)
5471	1/763497	166998909	1.1 (Crown land)
5472	2/763497	166998910	1.1 (Crown land)
5488	48/704757	103225967	1.1 (Crown land)
5489	51/704757	103225973	1.1 (Crown land)
5490	49/704757	103225974	1.1 (Crown land)
5491	50/704757	103226042	1.1 (Crown land)
5492	7003/1025478	103841821	1.1 (Crown land)
5493	20/722861	100183087	1.7a (Land or waters to which section 47B of the Native Title Act 1993 (Cth) applies)
5494	1/751611	103531382	1.1 (Crown land)
5497	7300/1157813	164852530	1.1 (Crown land)
5498	34/41186	103526804	1.7a (Land or waters to which section 47B of the Native Title Act 1993 (Cth) applies)
5499	36/41854	103526858	1.7a (Land or waters to which section 47B of the Native Title Act 1993 (Cth) applies)
5500	7300/1156551	164653648	1.1 (Crown land)
5501	26/751354	100198002	1.1 (Crown land)
5504	32/727188	103526673	1.7a (Land or waters to which section 47B of the Native Title Act 1993 (Cth) applies)
5507	7001/1024893	100182994	1.1 (Crown land)
5508	7003/1059568	104659578	1.1 (Crown land)
5509	7002/1059568	104659579	1.1 (Crown land)
5510	7002/1026037	104351871	1.1 (Crown land)
5511	7001/1026037	104351872	1.1 (Crown land)
5512	7003/1116161	158784936	1.9 (Freehold)
5513	7004/1116161	158784937	1.1 (Crown land)
5514	7300/1140613	162616970	1.1 (Crown land)
5515	24/753499	103531118	1.1 (Crown land)
5516	2/754741	103316686	1.1 (Crown land)
5520	7002/1031537	103223612	1.1 (Crown land)
5524	7001/1024899	102651356	1.1 (Crown land)
5531	7001/1023827	103218105	1.1 (Crown land)
5533	7003/1032452	104400471	1.1 (Crown land)
5534	7300/1160316	165256050	1.1 (Crown land)
5543	7300/1141256	167409973	1.1 (Crown land)
5544	714/761430	103316760	1.1 (Crown land)
5545	714/761431	103316761	1.1 (Crown land)
5548	7301/1140636	162617073	1.1 (Crown land)
5549	7300/1140637	162616891	1.1 (Crown land)
5550	7302/1140638	162619765	1.1 (Crown land)
5552	21/824101	103531547	1.1 (Crown land)
5553	7001/1126245	160463020	1.1 (Crown land)
5554	7345/1179143	168219652	1.1 (Crown land)
5561	7006/1058326	104659517	1.1 (Crown land)
5562	7005/1058326	104660104	The extinguished part of lot 7005 in deposited plan 1058326 is the part of lot 7005 in deposited plan 1058326 formerly part of Crown grant Volume 809 Folio 233 shown in red hatching on the map for ID Area 5562. The native title area is that part of lot 7005 in deposited plan 1058326 shown in green hatching on the map for ID Area 5562. Part 1.1 (Crown land)/ Part 2.1 (Crown land in which native title has been extinguished)
5563	7002/1059774	100136006	
5564	7007/1059889	104660103	
5565	7300/1159594	165228497	
5566	7301/1159618	165036931	
5567	7302/1159618	165036932	
5568	7303/1159618	165036933	
5569	7304/1165190	165968283	

5571	65/43509	102655618	1.7a (Land or waters to which section 47B of the Native Title Act 1993 (Cth) applies)
5572	82/721251	102655761	1.7a (Land or waters to which section 47B of the Native Title Act 1993 (Cth) applies)
5573	80/721251	102656140	1.7a (Land or waters to which section 47B of the Native Title Act 1993 (Cth) applies)
5574	23/727146	102656109	1.7a (Land or waters to which section 47B of the Native Title Act 1993 (Cth) applies)
5577	9/752601	102653143	1.1 (Crown land)
5578	7003/93389	102663831	1.1 (Crown land)
5585	7007/1032459	103732015	1.1 (Crown land)
5586	7004/1032460	104400468	1.1 (Crown land)
5587	7003/1032460	104400470	1.1 (Crown land)
5588	7002/1032460	104400472	1.1 (Crown land)
5589	7300/1157393	164871915	1.1 (Crown land)
5590	67/722901	103524608	1.7b (Other lands or waters to which section 47B of the Native Title Act 1993 (Cth) applies that are subject to the Licences Indigenous Land Use Agreement)
5591	68/725892	103524638	1.1 (Crown land)
5592	58/754275	103732014	1.1 (Crown land)
5611	7300/1140750	162669477	1.1 (Crown land)
5612	39/44957	103527951	1.7b (Other lands or waters to which section 47B of the Native Title Act 1993 (Cth) applies that are subject to the Licences Indigenous Land Use Agreement)
5613	40/44957	103529145	1.7b (Other lands or waters to which section 47B of the Native Title Act 1993 (Cth) applies that are subject to the Licences Indigenous Land Use Agreement)
5614	41/44957	108137164	1.7b (Other lands or waters to which section 47B of the Native Title Act 1993 (Cth) applies that are subject to the Licences Indigenous Land Use Agreement)
5615	42/44957	108137165	1.7b (Other lands or waters to which section 47B of the Native Title Act 1993 (Cth) applies that are subject to the Licences Indigenous Land Use Agreement)
5616		105109701	1.1 (Crown land)
5617		105705073	1.1 (Crown land)
5618		105705074	1.1 (Crown land)
5619	7304/1159929	165287172	1.1 (Crown land)
5620	7303/1159929	165287173	1.1 (Crown land)
5625	40/40967	103530101	1.7a (Land or waters to which section 47B of the Native Title Act 1993 (Cth) applies)
5626	16/42179	103523803	1.7b (Other lands or waters to which section 47B of the Native Title Act 1993 (Cth) applies that are subject to the Licences Indigenous Land Use Agreement)
5630	7300/1140907	162694637	1.1 (Crown land)
5631	19/43538	103523746	1.7a (Land or waters to which section 47B of the Native Title Act 1993 (Cth) applies)
5632	23/43540	103523775	1.7a (Land or waters to which section 47B of the Native Title Act 1993 (Cth) applies)
5633	24/43540	103523783	1.7a (Land or waters to which section 47B of the Native Title Act 1993 (Cth) applies)
5634	281/704118	102966234	1.7a (Land or waters to which section 47B of the Native Title Act 1993 (Cth) applies)
5642	21/43539	103523757	1.7a (Land or waters to which section 47B of the Native Title Act 1993 (Cth) applies)
5643	7003/1026143	104348859	1.1 (Crown land)
5644	7001/1026143	104348860	1.1 (Crown land)
5645	7002/1026143	104348863	1.1 (Crown land)
5646	3/39949	104713583	1.1 (Crown land)
5648	24/721286	103526580	1.7b (Other lands or waters to which section 47B of the Native Title Act 1993 (Cth) applies that are subject to the Licences Indigenous Land Use Agreement)
5651	5994/765195	103217939	1.1 (Crown land)
5653	7001/96302	103532000	1.1 (Crown land)
5654	7002/96303	104012181	1.1 (Crown land)
5655	7003/96303	104012182	1.1 (Crown land)
5666	7003/1033012	104366640	1.1 (Crown land)
5667	7001/96340	104006821	1.1 (Crown land)
5668	7002/96340	104366641	1.1 (Crown land)
5669	7003/1021456	103726717	1.1 (Crown land)
5670	7004/1066613	103728775	1.1 (Crown land)
5671	7005/1066613	103728777	1.1 (Crown land)
5672	7002/1066615	103728762	1.1 (Crown land)
5673	7007/1066618	103728770	1.1 (Crown land)
5674	7006/1066618	103728772	1.1 (Crown land)
5675	15/754278	103517784	1.1 (Crown land)
5676	57/754278	103517811	1.1 (Crown land)
5677	29/754278	103728764	1.1 (Crown land)
5678	26/754278	108063910	1.1 (Crown land)
5681	7001/1023458	104387235	1.1 (Crown land)
5682	7300/1160068	165237581	1.1 (Crown land)
5687	7300/1155729	164541547	1.7b (Other lands or waters to which section 47B of the Native Title Act 1993 (Cth) applies that are subject to the Licences Indigenous Land Use Agreement)
5691	7300/1160777	165230572	1.1 (Crown land)
5699	7004/96352	103529103	1.1 (Crown land)
5700		105706098	1.1 (Crown land)
5701	7001/1026149	104352932	1.1 (Crown land)
5705	7001/1020586	103740887	1.1 (Crown land)
5706	7003/1055999	102667412	1.1 (Crown land)

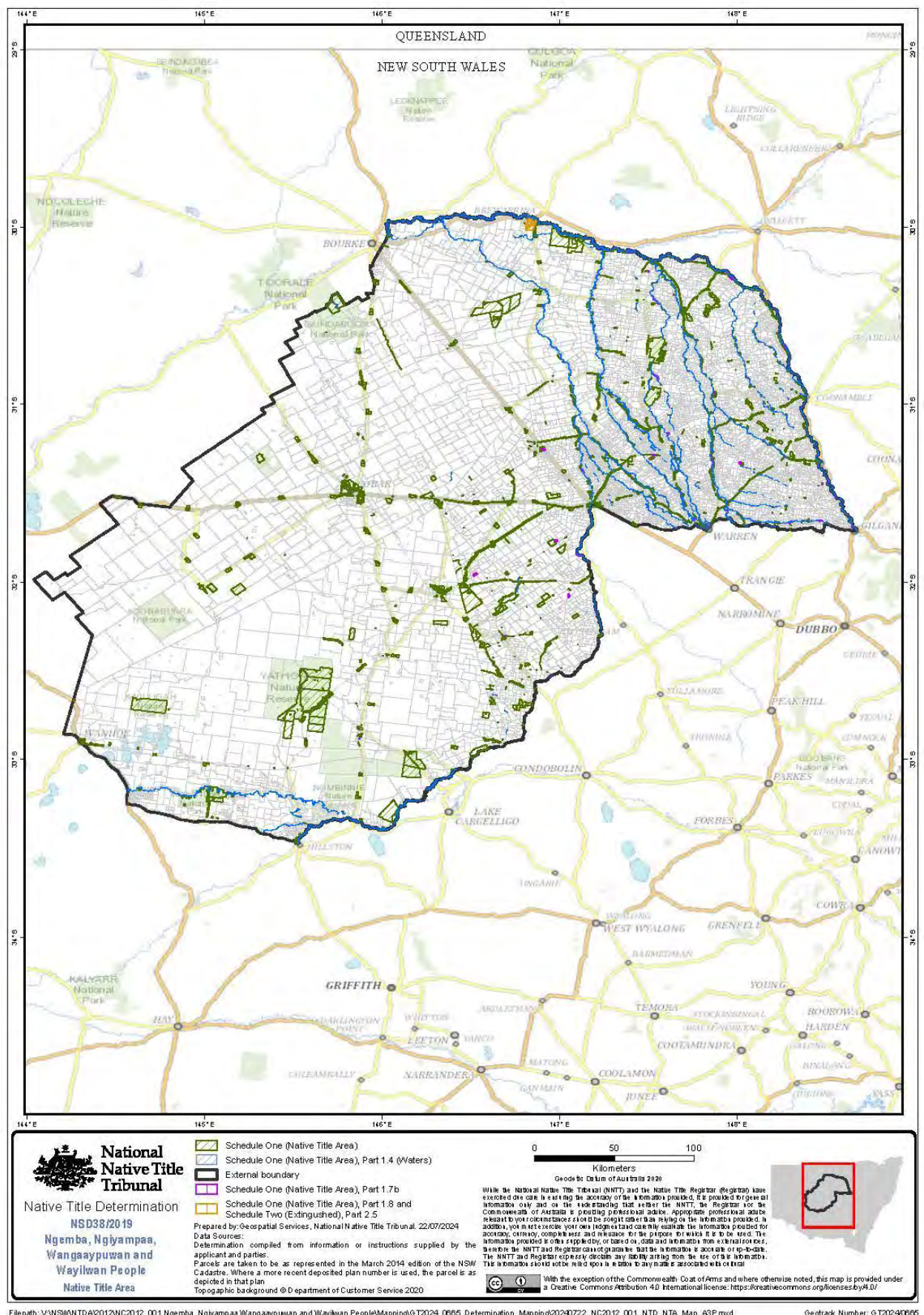
5707	7302/1163134	165610640	1.1 (Crown land)
5708	7301/1163134	165610641	1.1 (Crown land)
5709	9/263673	102667610	1.7a (Land or waters to which section 47B of the Native Title Act 1993 (Cth) applies)
5710	59/753505	102667407	1.1 (Crown land)
5711	30/753505	103740888	1.1 (Crown land)
5712	41/753505	103740890	1.1 (Crown land)
5713	7002/1030546	103518380	1.1 (Crown land)
5714	7001/1033073	104396238	1.1 (Crown land)
5715	7302/1161744	165419417	1.1 (Crown land)
5716	7300/1161744	165419418	1.1 (Crown land)
5717	7301/1161744	165419419	1.1 (Crown land)
5718	1/190346	108139477	1.1 (Crown land)
5720	78/754280	103518381	1.1 (Crown land)
5722	7001/1069615	104348299	1.1 (Crown land)
5765		102670201	1.1 (Crown land)
5777		100182709	1.1 (Crown land)
5798		103520912	1.1 (Crown land)
5799		103518263	1.7a (Land or waters to which section 47B of the Native Title Act 1993 (Cth) applies)
5818	6/724628	102656262	1.1 (Crown land)
5819	5/724628	104328709	1.1 (Crown land)
5821	69/753459	102673766	1.1 (Crown land)
5855		104001843	1.1 (Crown land)
5867		105120803	1.1 (Crown land)
5874		107062676	1.1 (Crown land)
5878		104311327	1.1 (Crown land)
5880		103218803	1.7b (Other lands or waters to which section 47B of the Native Title Act 1993 (Cth) applies that are subject to the Licences Indigenous Land Use Agreement)
5884		104756567	1.1 (Crown land)
5893		103526669	1.1 (Crown land)
5896		108000422	1.1 (Crown land)
5900		167216520	1.1 (Crown land)
5902	19/728798	103224926	1.3 (State Forest)
5903	6/752855	103224921	1.3 (State Forest)
5904		101057991	1.3 (State Forest)
5905		103224925	1.3 (State Forest)
5906		105393284	1.3 (State Forest)
5907		101057987	1.3 (State Forest)
5908		103224914	1.3 (State Forest)
5909		104352870	1.3 (State Forest)
5910		159297753	1.3 (State Forest)
5912		103226369	1.3 (State Forest)
5913		104329309	1.3 (State Forest)
5914		102672330	1.3 (State Forest)
5915		102647883	1.3 (State Forest)
5916		100164576	1.3 (State Forest)
5917		103921773	1.3 (State Forest)
5918		103923188	1.3 (State Forest)
5920	13/753424	103529172	1.2 (Conservation Estate)
5921	14/753424	103529174	1.2 (Conservation Estate)
5922	12/753424	103529175	1.2 (Conservation Estate)
5923	15/753424	103529177	1.2 (Conservation Estate)
5924		104714620	1.2 (Conservation Estate)
5925		104714623	1.2 (Conservation Estate)
5926		105321971	1.2 (Conservation Estate)
5927		105513746	1.2 (Conservation Estate)
5928	3636/766018	103227775	1.2 (Conservation Estate)
5930	7001/1032240	103227821	1.2 (Conservation Estate)
5931		103227822	1.2 (Conservation Estate)
5932		103871304	1.2 (Conservation Estate)
5957	4552/767652	104438213	1.1 (Crown Land)
5958	1/750654	103227072	1.2 (Conservation Estate)
5959	3/750654	103227084	1.2 (Conservation Estate)
5960	2/750654	103227086	1.2 (Conservation Estate)
5961		103227089	1.2 (Conservation Estate)
5962		100164786	1.2 (Conservation Estate)
5964		100164750	1.2 (Conservation Estate)
5965	2/752868	103226305	1.3 (State Forest)
5966		107060549	1.3 (State Forest)
5967		103673905	1.3 (State Forest)
5968		103875333	1.3 (State Forest)
5969	7311/1161536	165356454	1.3 (State Forest)
5970	25/751556	108063943	1.3 (State Forest)
5971	29/754191	103516990	1.3 (State Forest)
5972	44/754191	170377590	1.2 (Conservation Estate)
5973		103755070	1.3 (State Forest)
5974		103517576	1.3 (State Forest)
5975		103517596	1.3 (State Forest)
5976		100136512	1.3 (State Forest)
5977		105099062	1.3 (State Forest)
5978		105156830	1.3 (State Forest)
5979		105141124	1.3 (State Forest)

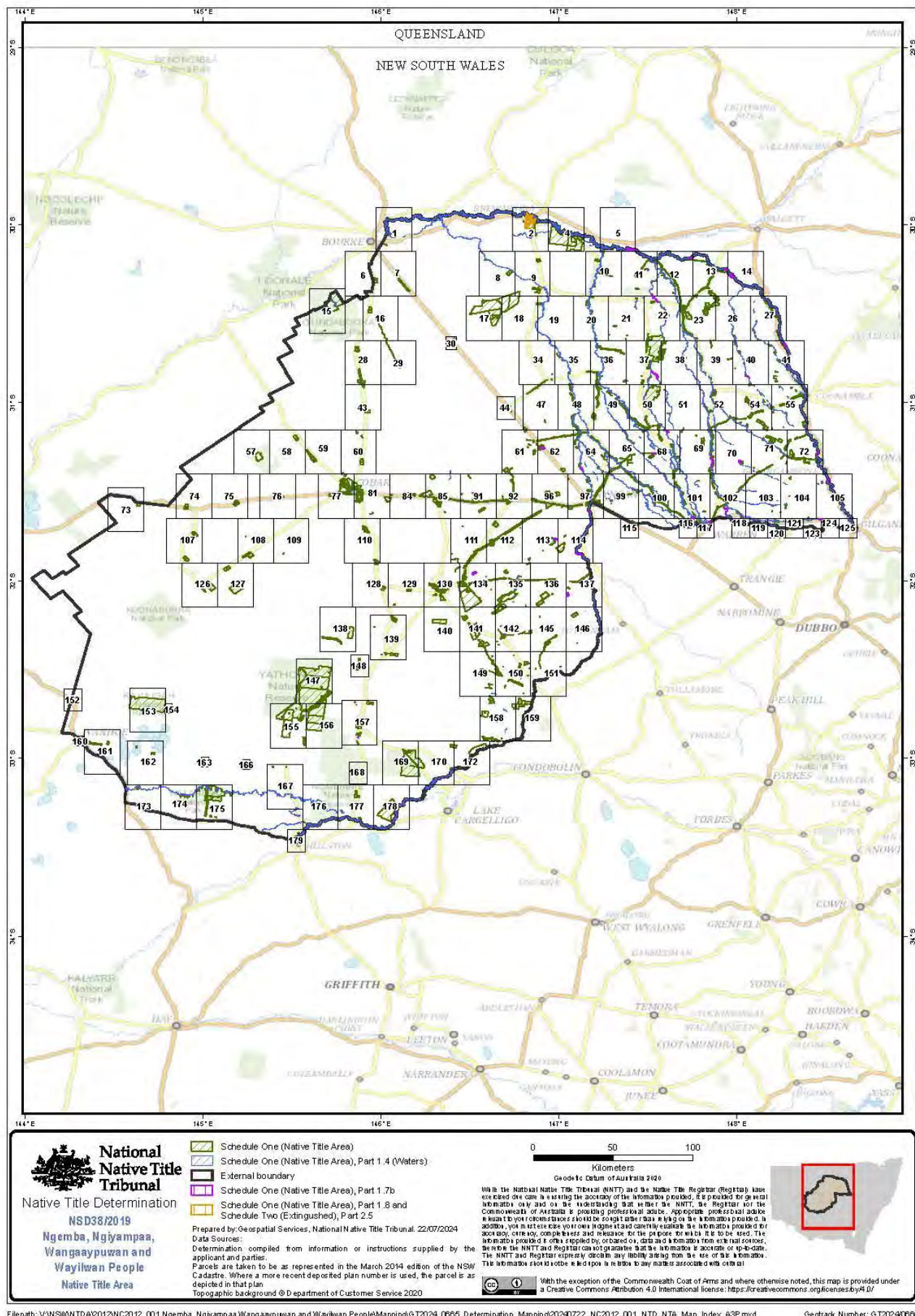
5980		105160016	1.3 (State Forest)
5981		105152416	1.3 (State Forest)
5982		105485281	1.3 (State Forest)
5983		105279723	1.3 (State Forest)
5984		105332621	1.3 (State Forest)
5985		105328097	1.3 (State Forest)
5986		105644853	1.3 (State Forest)
5987		105448496	1.3 (State Forest)
5988		105524455	1.3 (State Forest)
5989		105650197	1.3 (State Forest)
5990		105699911	1.3 (State Forest)
5991		105678689	1.3 (State Forest)
5992		106719521	1.3 (State Forest)
5993		107057522	1.3 (State Forest)
5995		103862773	1.2 (Conservation Estate)
5996		103862770	1.2 (Conservation Estate)
5997		103862771	1.2 (Conservation Estate)
5998	6408/769274	103227497	1.3 (State Forest)
5999	20/751310	100136193	1.3 (State Forest)
6000		103217143	1.3 (State Forest)
6001		100137422	1.3 (State Forest)
6002	1/752872	103224919	1.3 (State Forest)
6004	11/754202	103527745	1.2 (Conservation Estate)
6005		103527697	1.2 (Conservation Estate)
6006		103527728	1.2 (Conservation Estate)
6007		103527746	1.2 (Conservation Estate)
6008		100136518	1.2 (Conservation Estate)
6012	60/753446	102662088	1.3 (State Forest)
6013	2/753446	102662107	1.3 (State Forest)
6014	62/753446	102662164	1.3 (State Forest)
6015	1/753446	102662253	1.3 (State Forest)
6016		102662206	1.3 (State Forest)
6017		103975997	1.3 (State Forest)
6018		105170600	1.3 (State Forest)
6020		104588118	1.2 (Conservation Estate)
6022		100137304	1.2 (Conservation Estate)
6025		103931120	1.2 (Conservation Estate)
6026	70/1183195	168814121	1.3 (State Forest)
6028		103527730	1.2 (Conservation Estate)
6040	2/752880	103226599	1.3 (State Forest)
6041	11/752881	103218955	1.3 (State Forest)
6042		103982303	1.3 (State Forest)
6043		104009708	1.3 (State Forest)
6044		104072621	1.3 (State Forest)
6045	3768/766181	108076018	1.2 (Conservation Estate)
6050	1/750677	103227071	1.2 (Conservation Estate)
6051	2/750677	103227091	1.2 (Conservation Estate)
6052	3/750677	103227092	1.2 (Conservation Estate)
6053		103862791	1.2 (Conservation Estate)
6054	102/914962	169757154	1.2 (Conservation Estate)
6057		105677623	1.3 (State Forest)
6058		104329298	1.3 (State Forest)
6059		100164725	1.3 (State Forest)
6060		100164732	1.3 (State Forest)
6064	4931/765267	108084693	1.3 (State Forest)
6069	14/752101	103225319	1.2 (Conservation Estate)
6070	15/752101	108084714	Part 1.1 (Crown Land)/ Part 1.2 (Conservation Estate)
6077		103430182	1.2 (Conservation Estate)
6078		100178181	1.2 (Conservation Estate)
6079		100164806	1.2 (Conservation Estate)
6080		100164807	1.2 (Conservation Estate)
6081	7301/1156109	164606616	1.3 (State Forest)
6082	105/753469	108100993	1.3 (State Forest)
6083		103227067	1.2 (Conservation Estate)
6084		103227090	1.2 (Conservation Estate)
6086	24/752892	102651380	1.3 (State Forest)
6087		107059385	1.3 (State Forest)
6089	4716/767880	102678614	1.6 (Land or waters to which section 47A of the Native Title Act 1993 (Cth) applies)
6090	4715/767880	103314702	1.6 (Land or waters to which section 47A of the Native Title Act 1993 (Cth) applies)
6092	7/752899	103226292	1.3 (State Forest)
6093		104071926	1.3 (State Forest)
6094		104343961	1.3 (State Forest)
6095		100164738	1.3 (State Forest)
6096		107174125	1.3 (State Forest)
6097		107174124	1.3 (State Forest)
6128		103527732	1.2 (Conservation Estate)
6129		103527749	1.2 (Conservation Estate)
6130		103527733	1.2 (Conservation Estate)
6131		103527714	1.3 (State Forest)
6132	40/754237	102662056	1.3 (State Forest)
6133	6/751337	100164260	1.3 (State Forest)

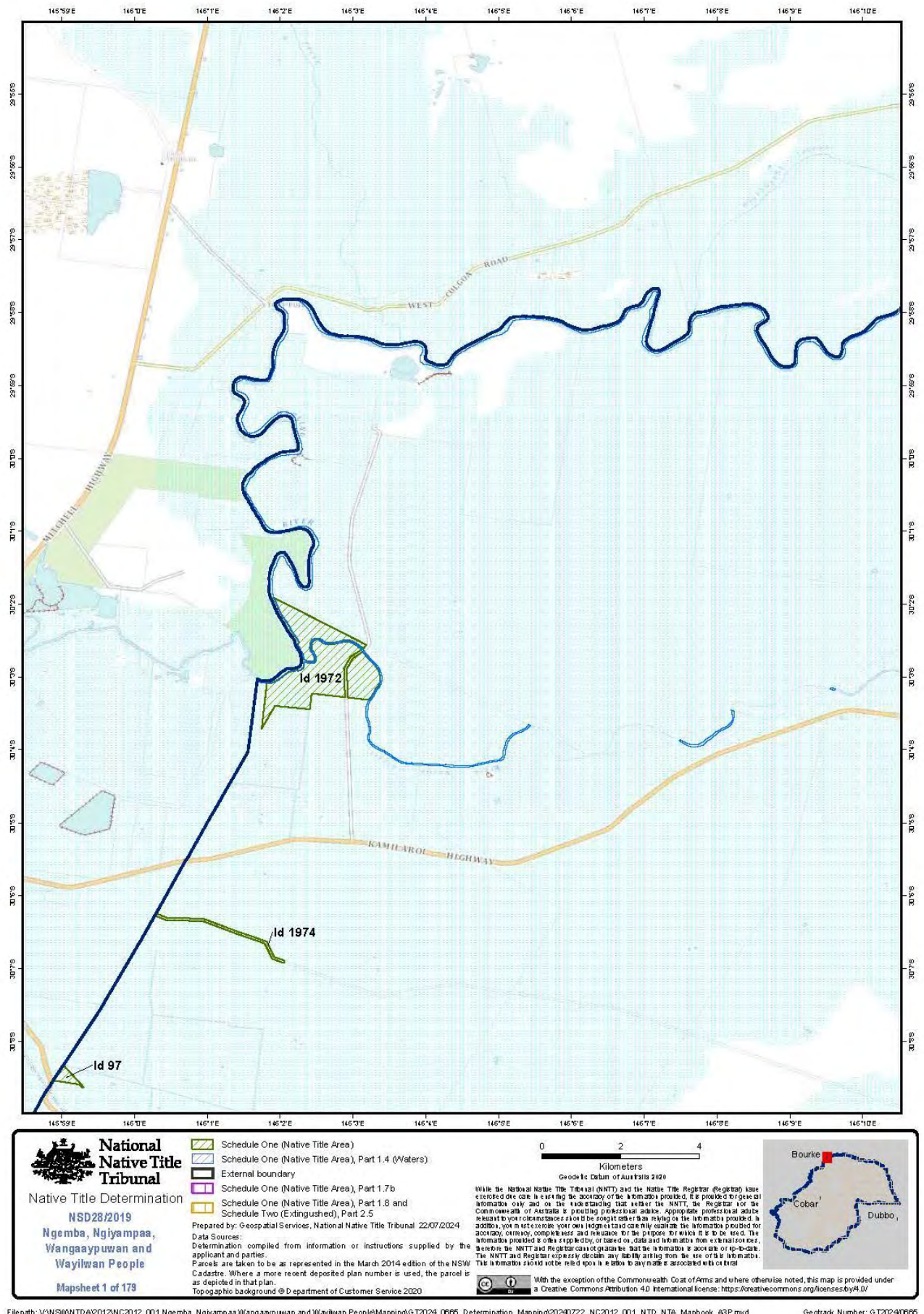
6135	32/257141	103226120	1.3 (State Forest)
6136	31/752114	103225005	1.3 (State Forest)
6140	1/247335	108063817	1.2 (Conservation Estate)
6146		105290415	1.2 (Conservation Estate)
6147		105450630	1.2 (Conservation Estate)
6148	3737/766150	103316790	1.2 (Conservation Estate)
6154	6/753484	100182898	1.2 (Conservation Estate)
6155	7/753484	103529171	1.2 (Conservation Estate)
6156	5/753484	104588119	1.2 (Conservation Estate)
6163		104600757	1.2 (Conservation Estate)
6168		104637982	1.3 (State Forest)
6169		103973378	1.3 (State Forest)
6170		104206402	1.3 (State Forest)
6173		103825062	1.2 (Conservation Estate)
6174	7302/1144717	163247105	1.3 (State Forest)
6175	51/752119	103224955	1.3 (State Forest)
6178	36/752120	103225310	1.2 (Conservation Estate)
6179	37/752120	103225320	1.2 (Conservation Estate)
6180	35/752120	103225360	1.2 (Conservation Estate)
6181	34/752120	103225361	1.2 (Conservation Estate)
6188	4553/767689	108119155	1.2 (Conservation Estate)
6189		103929054	1.2 (Conservation Estate)
6190		103862790	1.2 (Conservation Estate)
6191		100164761	1.2 (Conservation Estate)
6192		100207022	1.2 (Conservation Estate)
6204		104366588	1.3 (State Forest)
6205	7003/1123385	159960968	1.3 (State Forest)
6206		104620319	1.3 (State Forest)
6207		104366587	1.3 (State Forest)
6208		102660406	1.3 (State Forest)
6209		102660424	1.3 (State Forest)
6210		102660411	1.3 (State Forest)
6212		104348816	1.3 (State Forest)
6215	102/914961	169764002	1.2 (Conservation Estate)
6216	151/1186501	169493330	1.2 (Conservation Estate)
6217	171/1186502	169493293	1.2 (Conservation Estate)
6229		105306087	1.2 (Conservation Estate)
6230		105269269	1.2 (Conservation Estate)
6231		105471672	1.2 (Conservation Estate)
6232		105668198	1.2 (Conservation Estate)
6233		105109733	1.2 (Conservation Estate)
6234		105125357	1.2 (Conservation Estate)
6235		105141212	1.2 (Conservation Estate)
6236		105348550	1.2 (Conservation Estate)
6237		105156913	1.2 (Conservation Estate)
6238		105503202	1.2 (Conservation Estate)
6239		105332714	1.2 (Conservation Estate)
6240		105524527	1.2 (Conservation Estate)
6241		105699994	1.2 (Conservation Estate)
6242		106775503	1.2 (Conservation Estate)
6247	6/753502	103527977	1.2 (Conservation Estate)
6262	7/916289	170934660	1.2 (Conservation Estate)
6273		100164757	1.2 (Conservation Estate)
9808	135/751553	103770771	1.6 (Land or waters to which section 47A of the Native Title Act 1993 (Cth) applies)
9877	19/16/758161	103221482	1.6 (Land or waters to which section 47A of the Native Title Act 1993 (Cth) applies)
10735	6868/48010	108064587	The extinguished part of lot 6868 in deposited plan 48010 is the part of lot 6868 in deposited plan 48010 shown in red hatching on the map for ID Area 10735, being that to the north of the Byrock Airstrip. The native title area is that part of lot 6868 in deposited plan 48010 shown in green hatching on the map for ID Area 10735. Part 1.6 (Land or waters to which section 47A of the Native Title Act 1993 (Cth) applies)/ Part 2.4 (Freehold)
10736	6845/48011	103843070	1.6 (Land or waters to which section 47A of the Native Title Act 1993 (Cth) applies)
10737	6846/48011	108043821	1.6 (Land or waters to which section 47A of the Native Title Act 1993 (Cth) applies)
10738	6848/48011	108043822	1.6 (Land or waters to which section 47A of the Native Title Act 1993 (Cth) applies)
10739	6849/48011	108043823	1.6 (Land or waters to which section 47A of the Native Title Act 1993 (Cth) applies)
10740	6850/48011	108043824	1.6 (Land or waters to which section 47A of the Native Title Act 1993 (Cth) applies)
10741	6851/48011	108043825	1.6 (Land or waters to which section 47A of the Native Title Act 1993 (Cth) applies)
10747	103/725297	103233610	1.6 (Land or waters to which section 47A of the Native Title Act 1993 (Cth) applies)
10783	6/14/758205	103233258	1.6 (Land or waters to which section 47A of the Native Title Act 1993 (Cth) applies)
10784	7/14/758205	103233259	1.6 (Land or waters to which section 47A of the Native Title Act 1993 (Cth) applies)
10795	5/14/758205	103233337	1.6 (Land or waters to which section 47A of the Native Title Act 1993 (Cth) applies)
10796	4/14/758205	103233341	1.6 (Land or waters to which section 47A of the Native Title Act 1993 (Cth) applies)

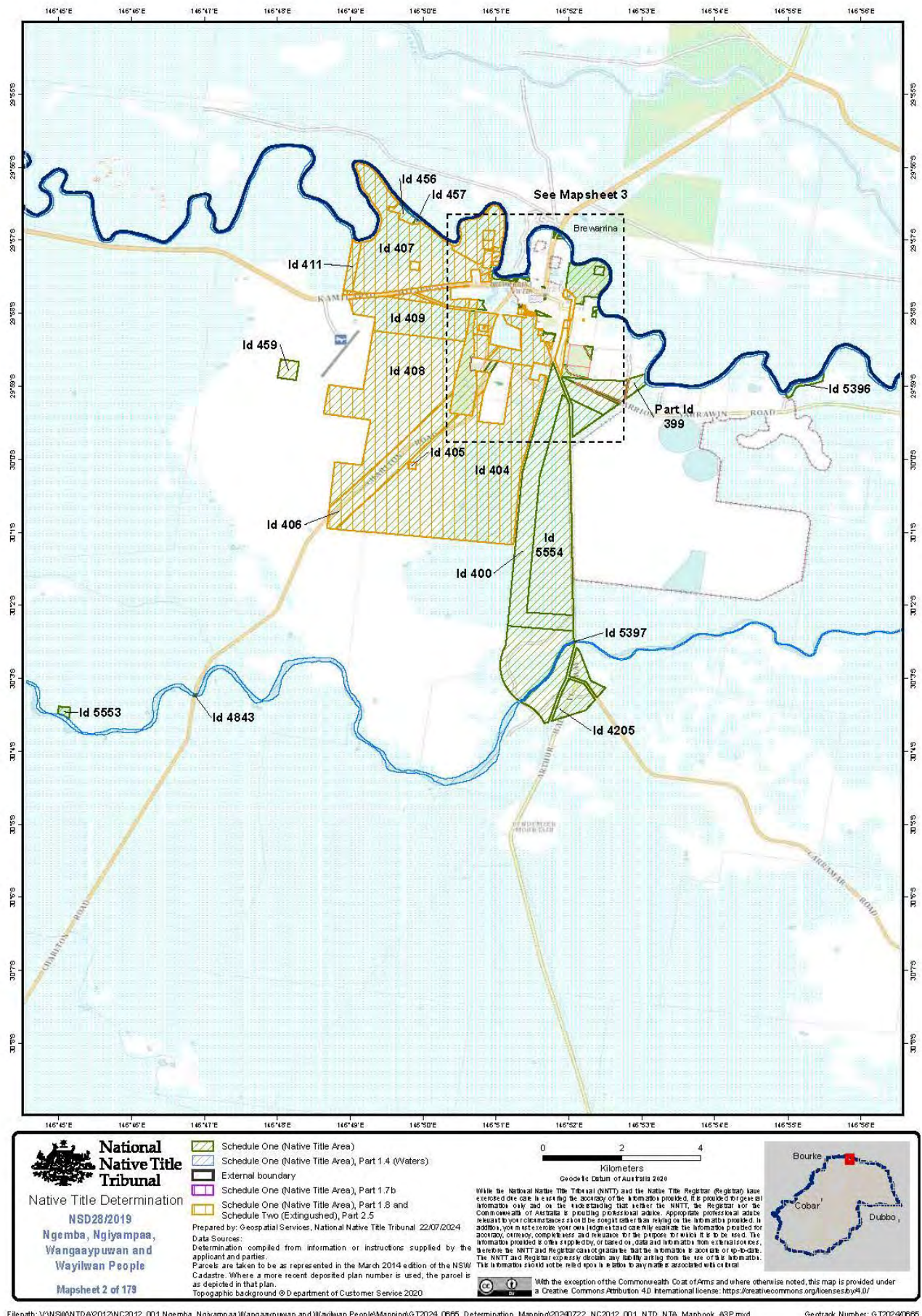
19002	12/30593	103316484		1.6 (Land or waters to which section 47A of the Native Title Act 1993 (Cth) applies)
25104	1/855867	103513404		1.6 (Land or waters to which section 47A of the Native Title Act 1993 (Cth) applies)
25105	2/855867	103513405		1.6 (Land or waters to which section 47A of the Native Title Act 1993 (Cth) applies)
25260	35/752598	102660907		1.6 (Land or waters to which section 47A of the Native Title Act 1993 (Cth) applies)
25261	36/752598	102660921		1.6 (Land or waters to which section 47A of the Native Title Act 1993 (Cth) applies)
25262	64/752598	102660938		1.6 (Land or waters to which section 47A of the Native Title Act 1993 (Cth) applies)
25263	45/752598	102660992		1.6 (Land or waters to which section 47A of the Native Title Act 1993 (Cth) applies)
26719	7307/753474	165616989		1.1 (Crown land)
	Unformed Crown public roads within Byrock Rockholes Aboriginal Place, being that part of an unnamed road which bisects part of ID 10738 – (6848/48011) and those parts of Coolibar Street, Rock Street, Gongolgon Street, and Nidgery Street adjacent to the boundaries of ID 702 (6844/48011); ID 10736 (6845/48011); ID 10737 (6846/48011); ID 10738 – (6848/48011) and ID 10739 – (6849/48011); but not including any part of the Cobar – Byrock Road (Coronga Peak Road).			
26720		0		1.1 (Crown land)

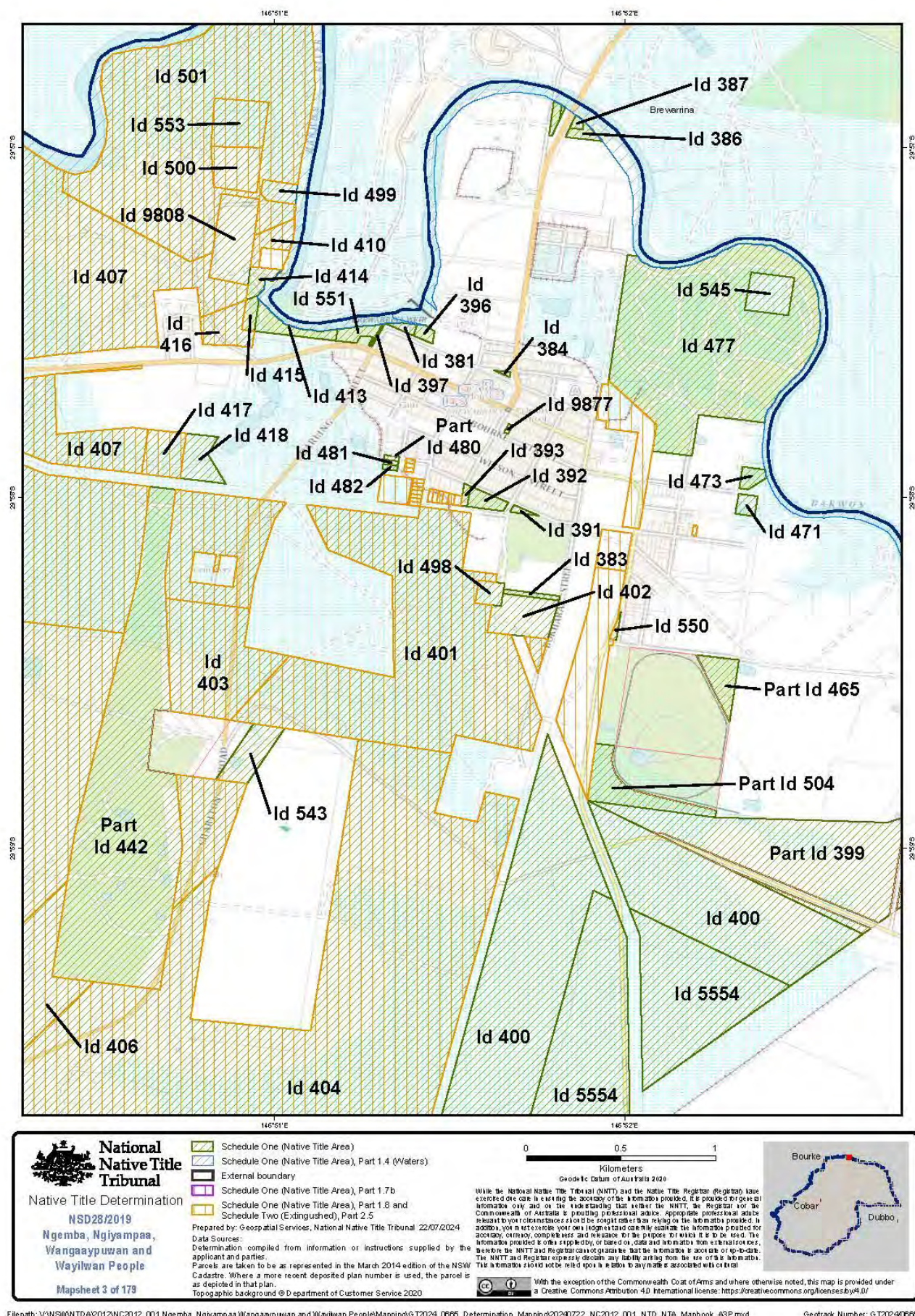
Annexure A – Maps of the Native Title Area

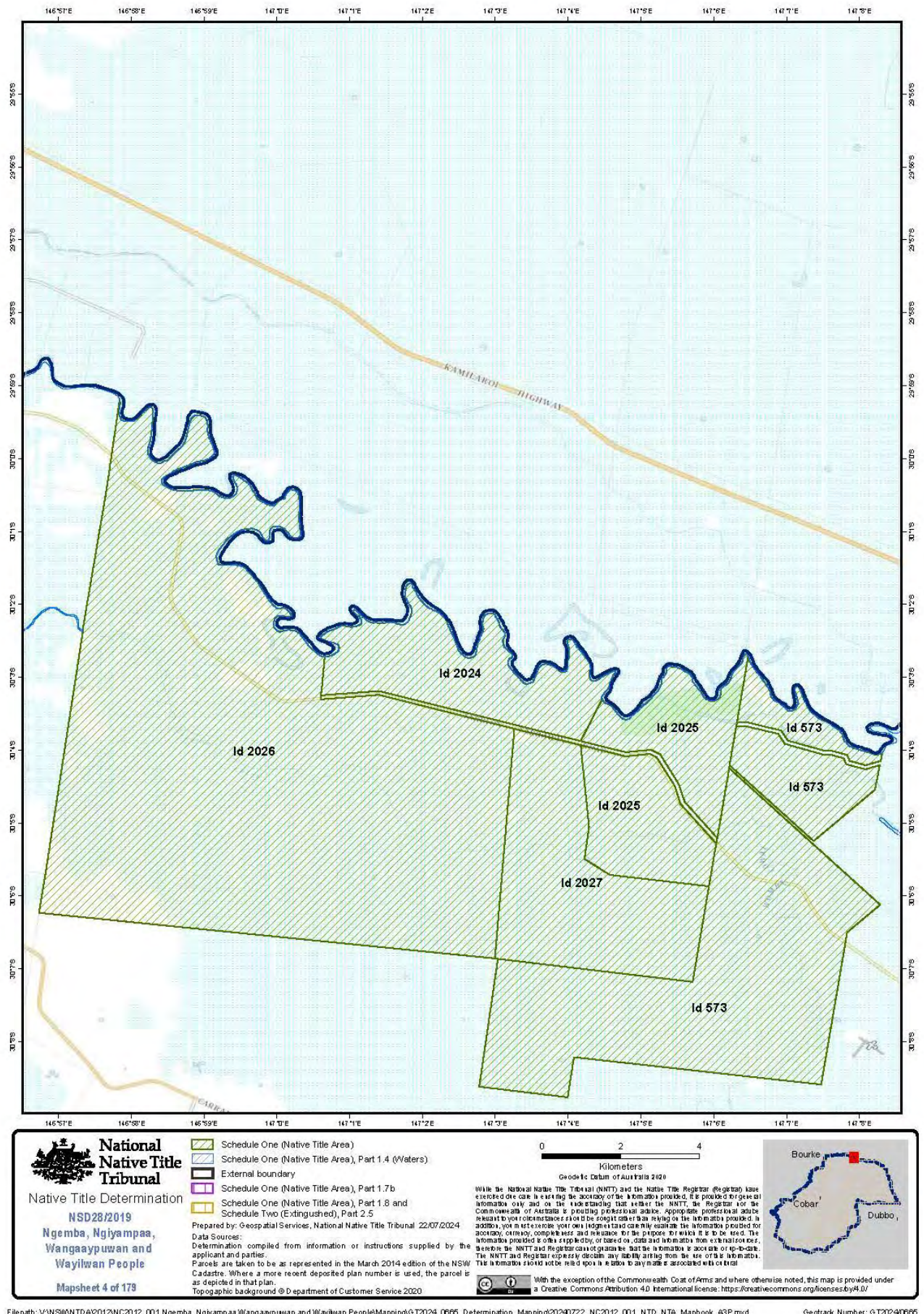


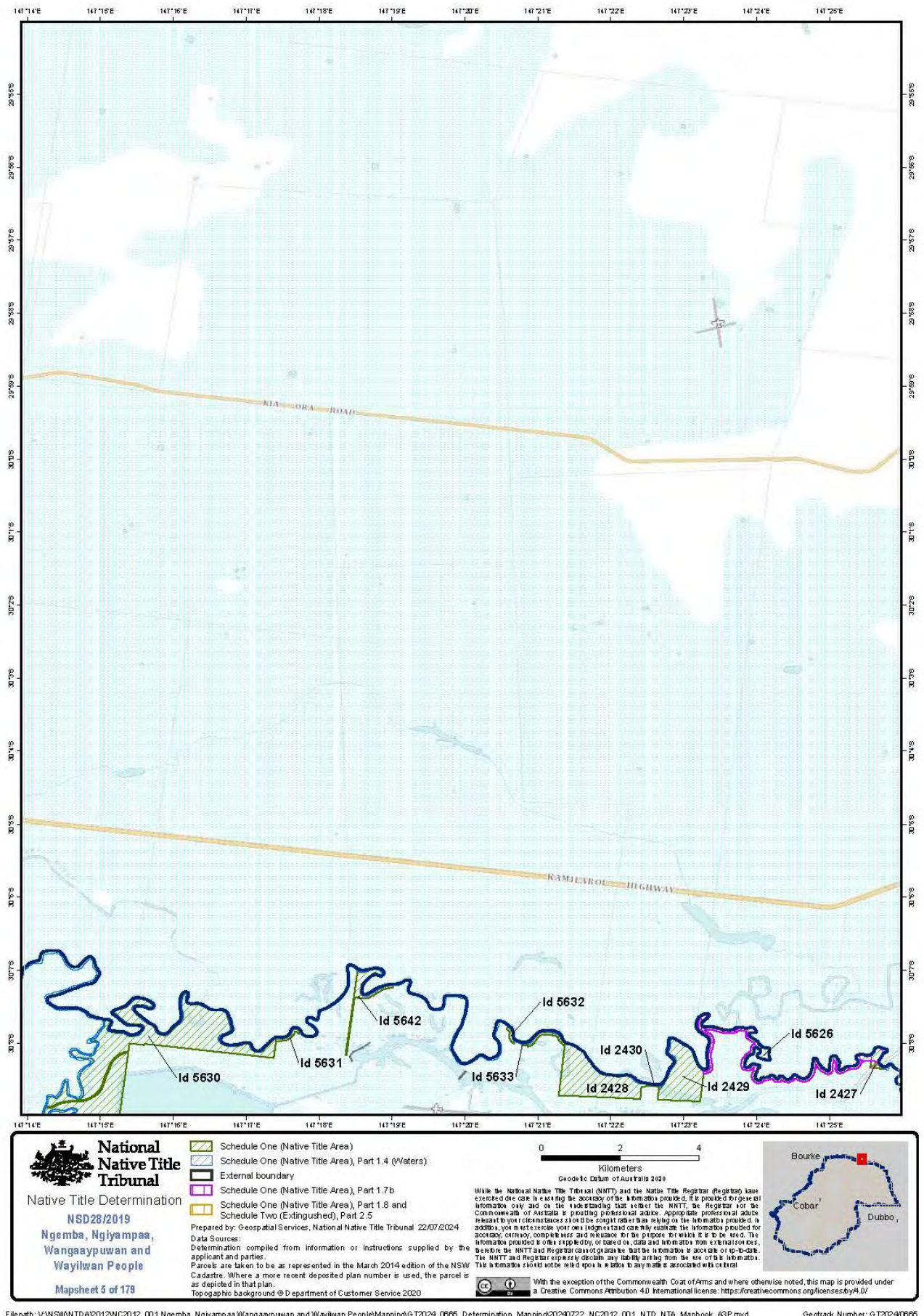


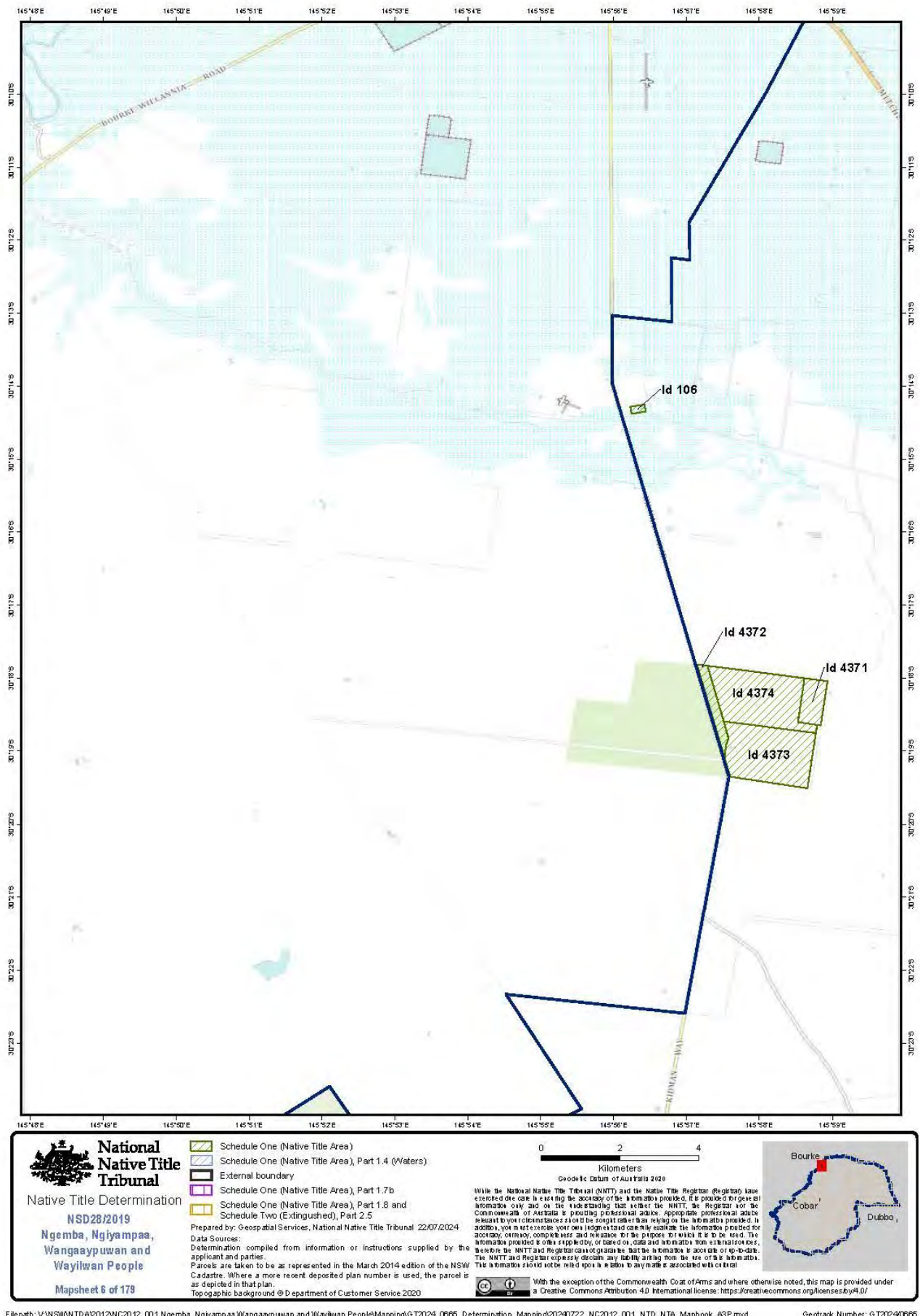






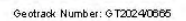


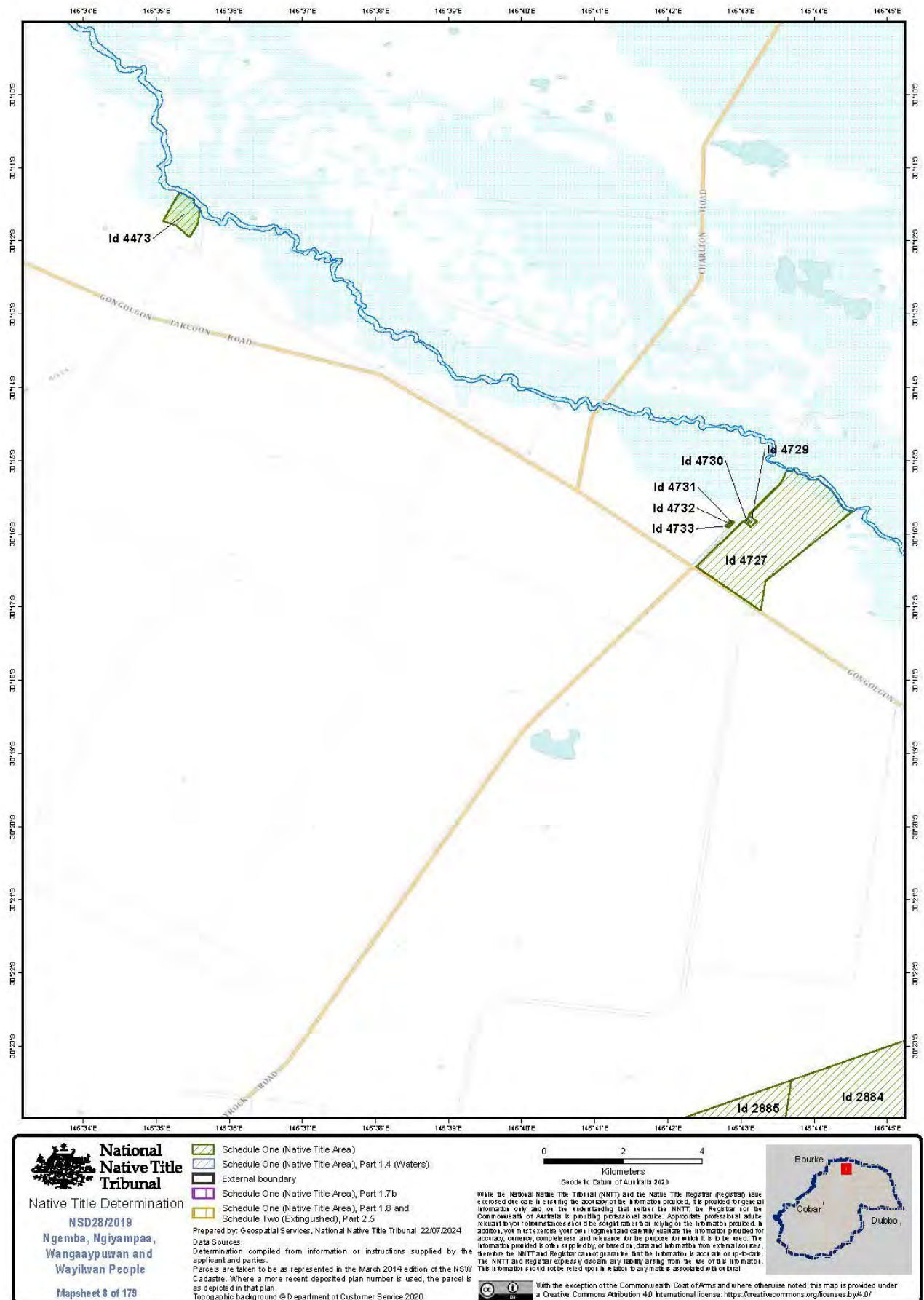




Filepath: V:\NSW\NTDA\2012\NC2012_001 Ngemba_Ngiyampaa_Wangaaypuwan and Wayilwan People\Mapping\GT2024_0665_Determination_Mapping\20240722_NC2012_001_NTD_NTA_Mapbook_A3P.mxd

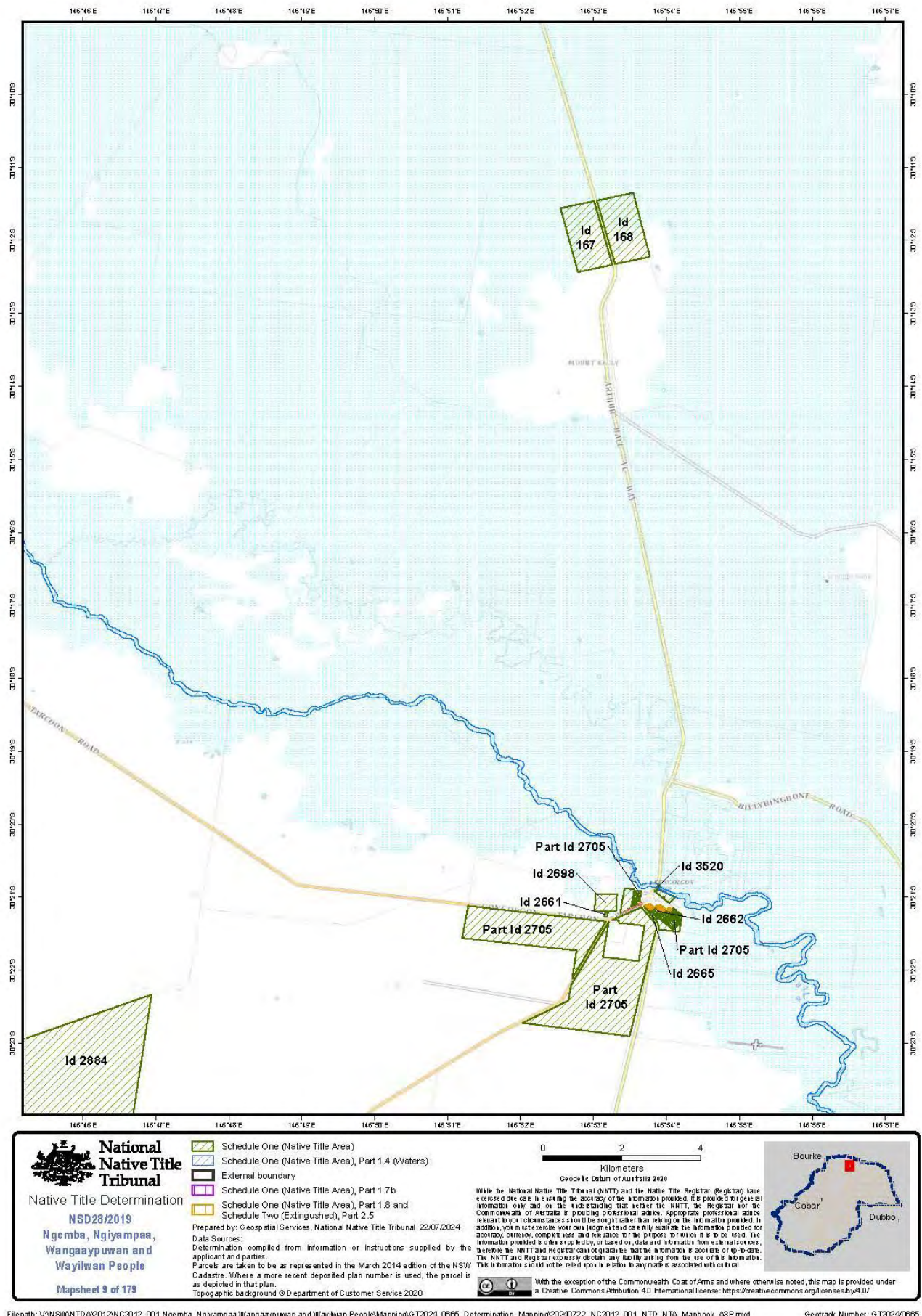
Geotrack Number: GT20240665

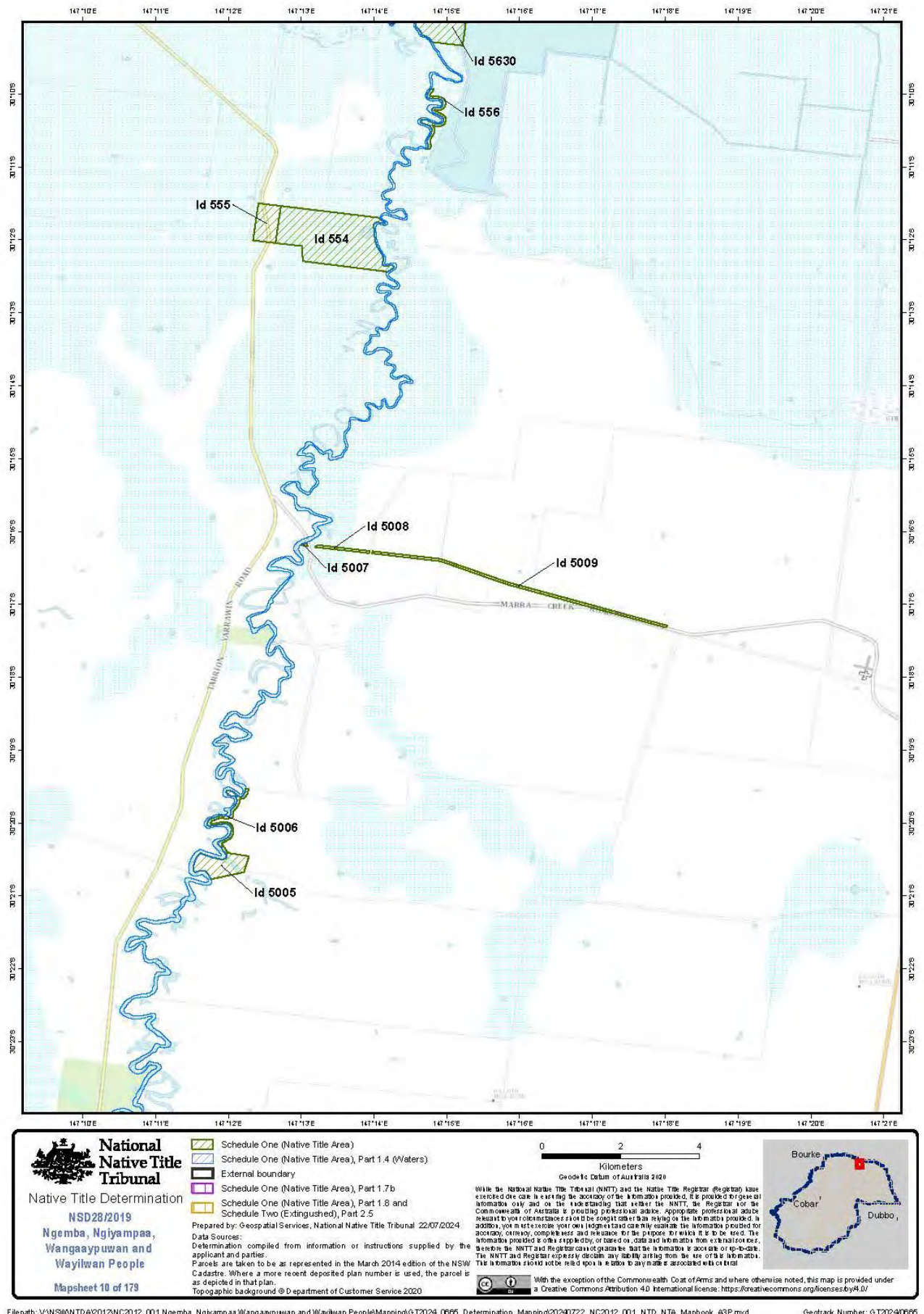


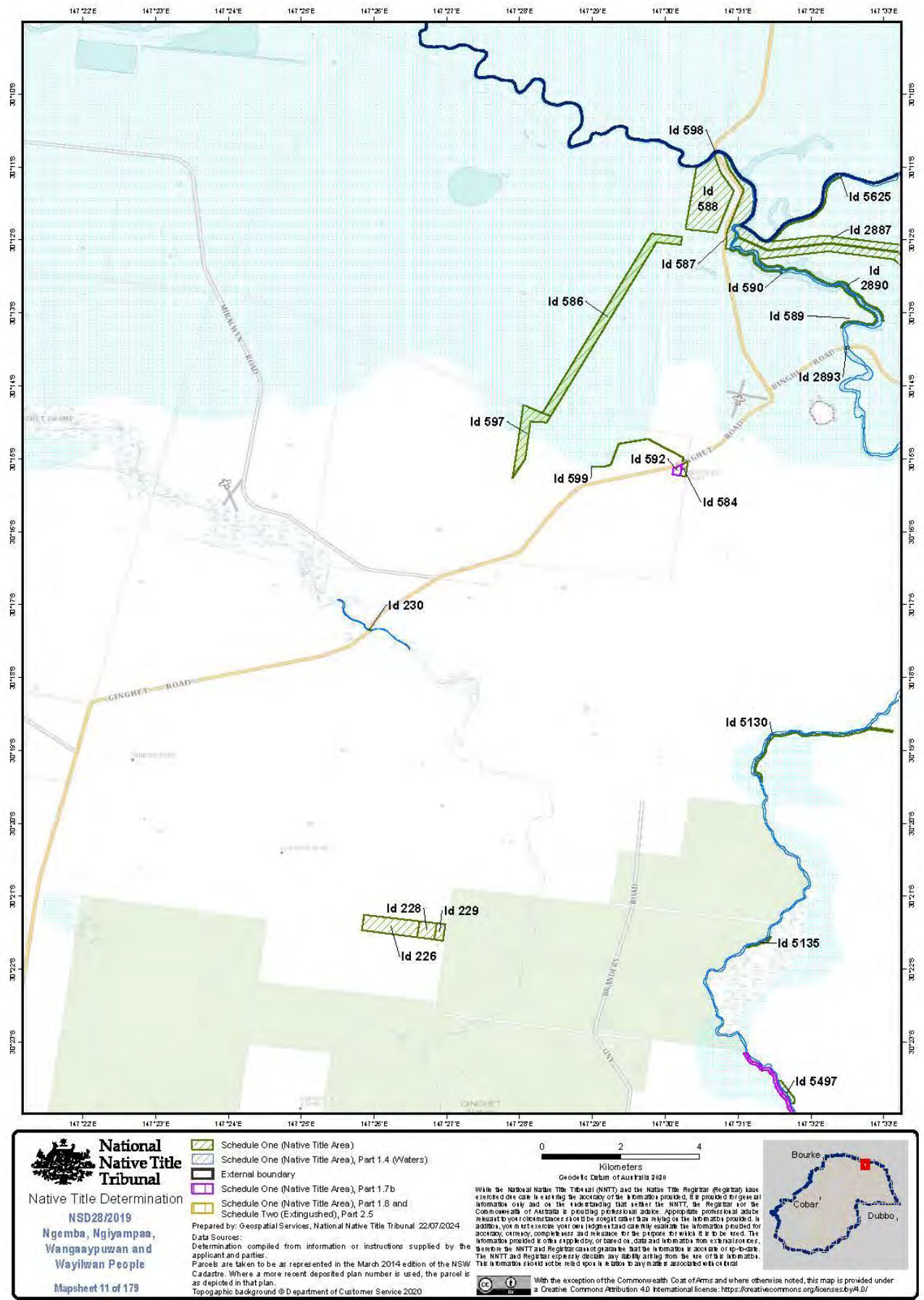


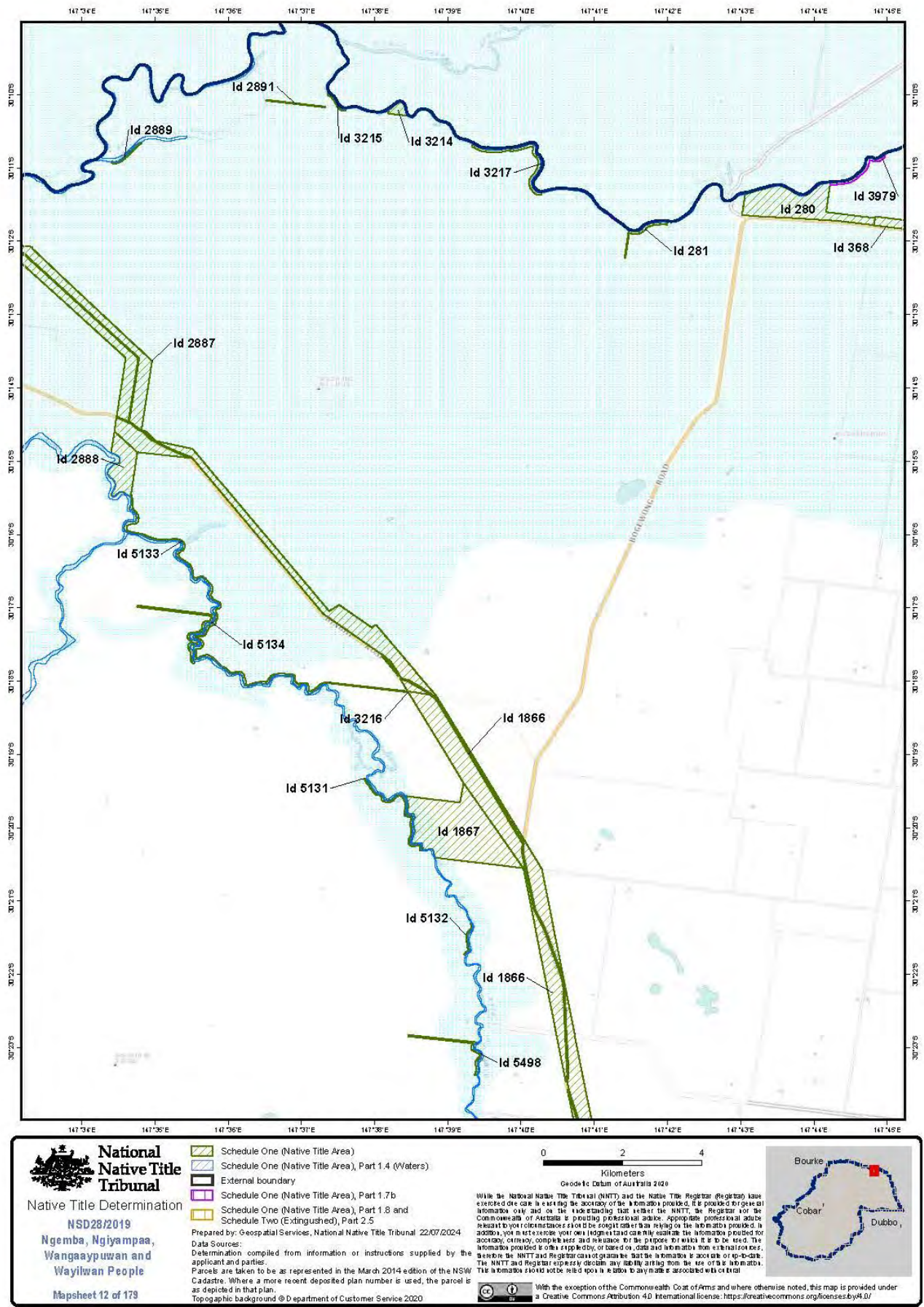
Filepath: V:\NSW\NTDA\2012\NC2012_001 Ngemba_Ngiyampaa_Wangaaypuwan and Wayilwan People\Mapping\GT2024_0665_Determination_Mapping\20240722_NC2012_001_NTD_NTA_Mapbook_ASP.mxd

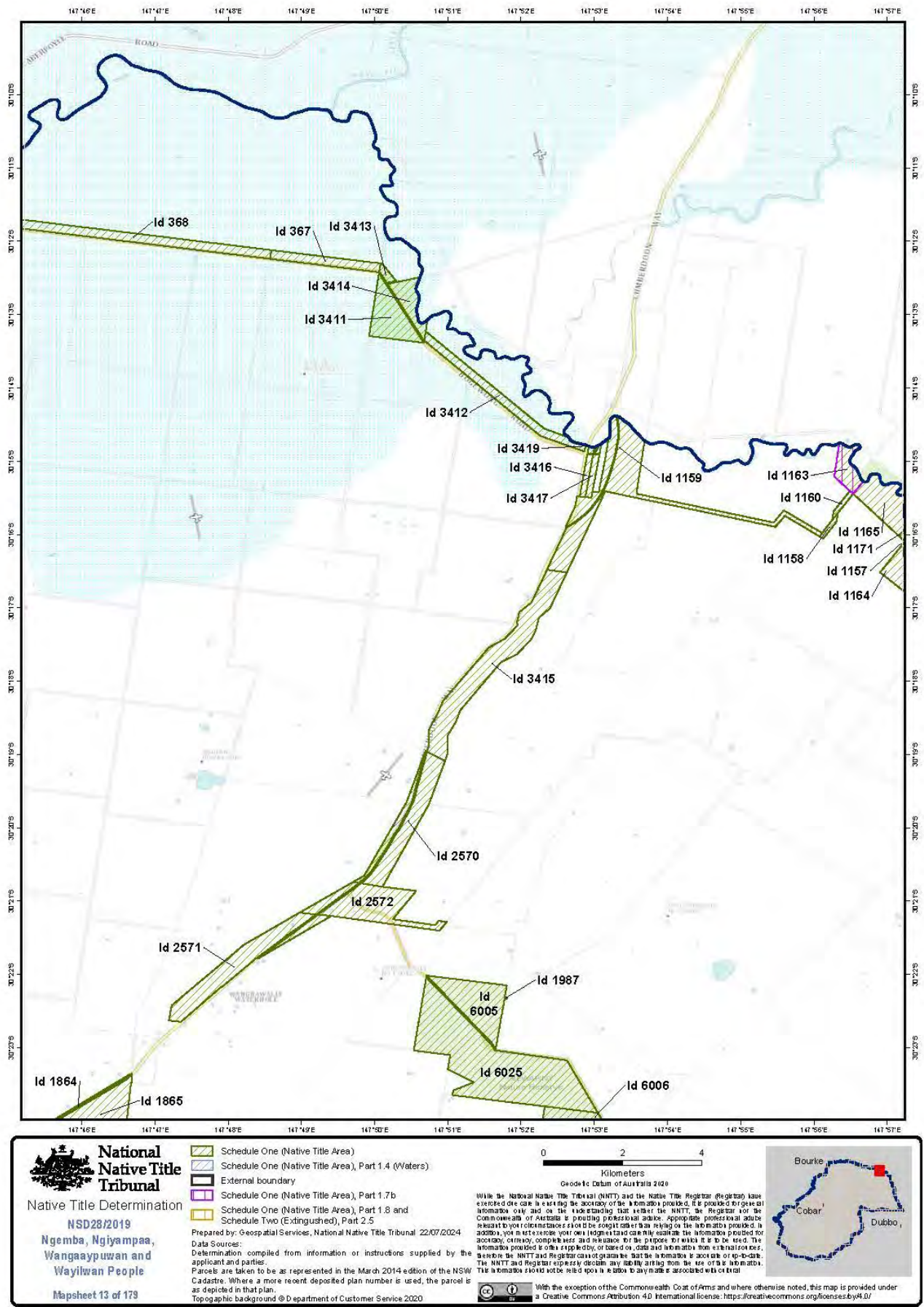
Geotrack Number: GT20240665

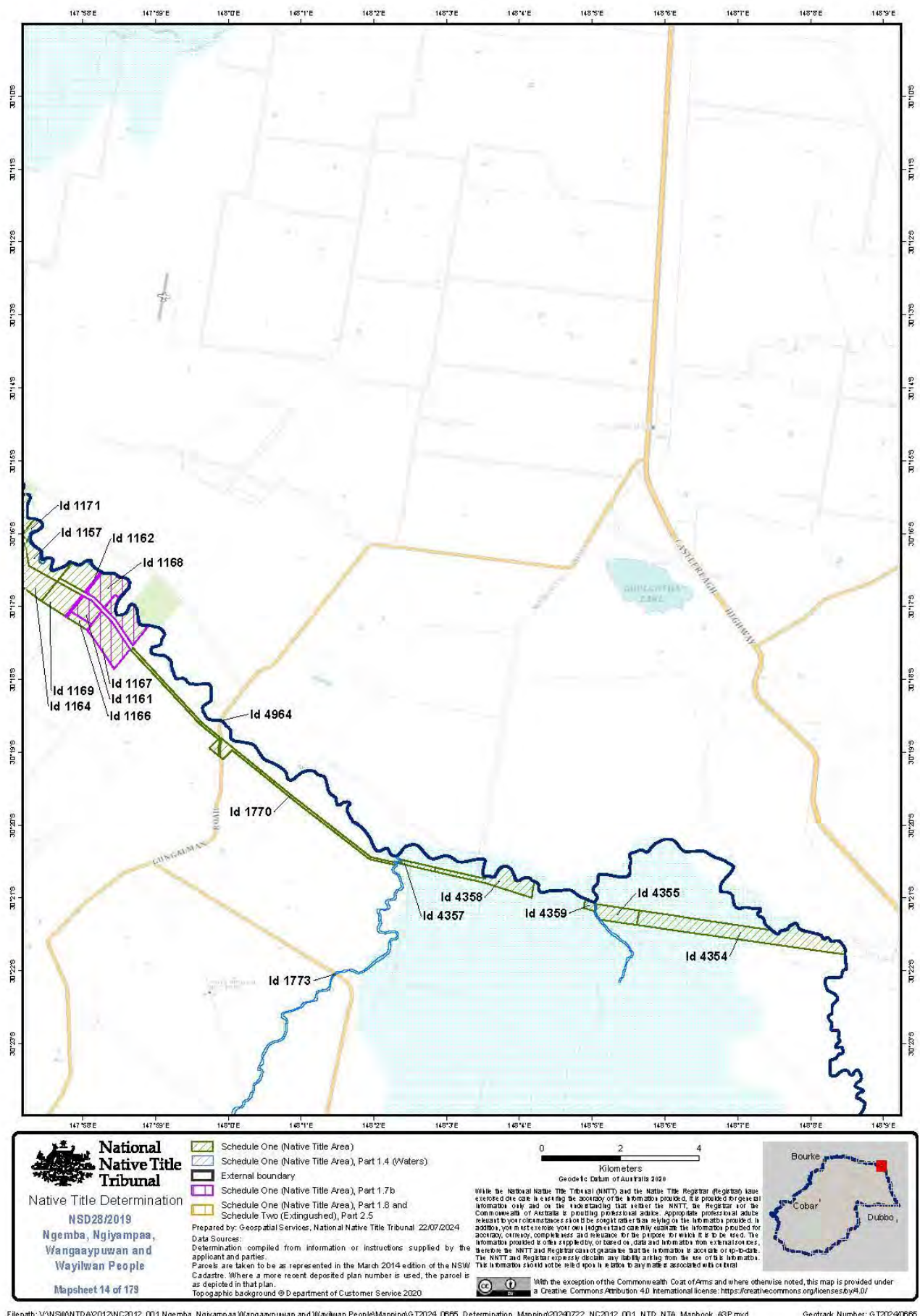


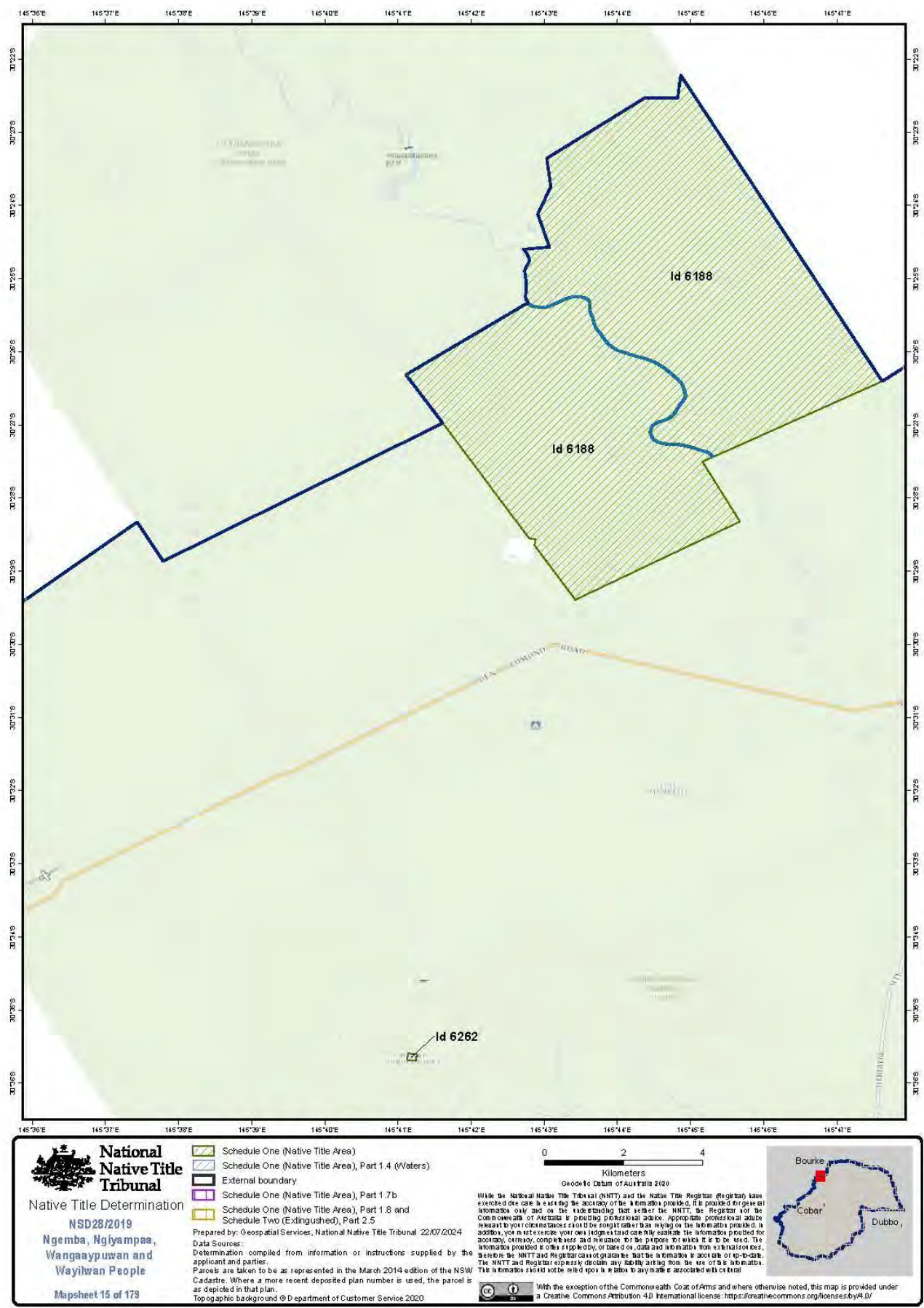


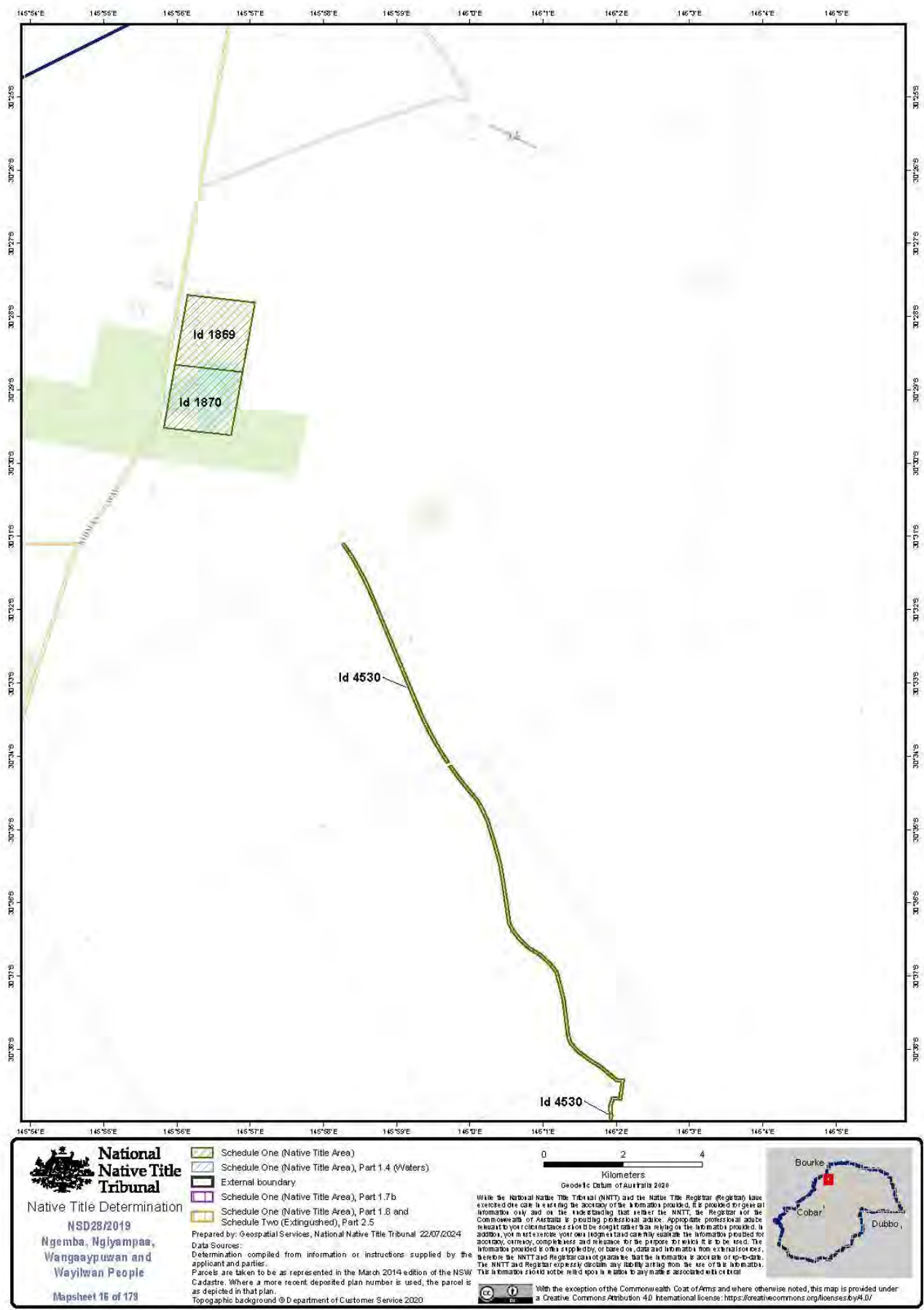


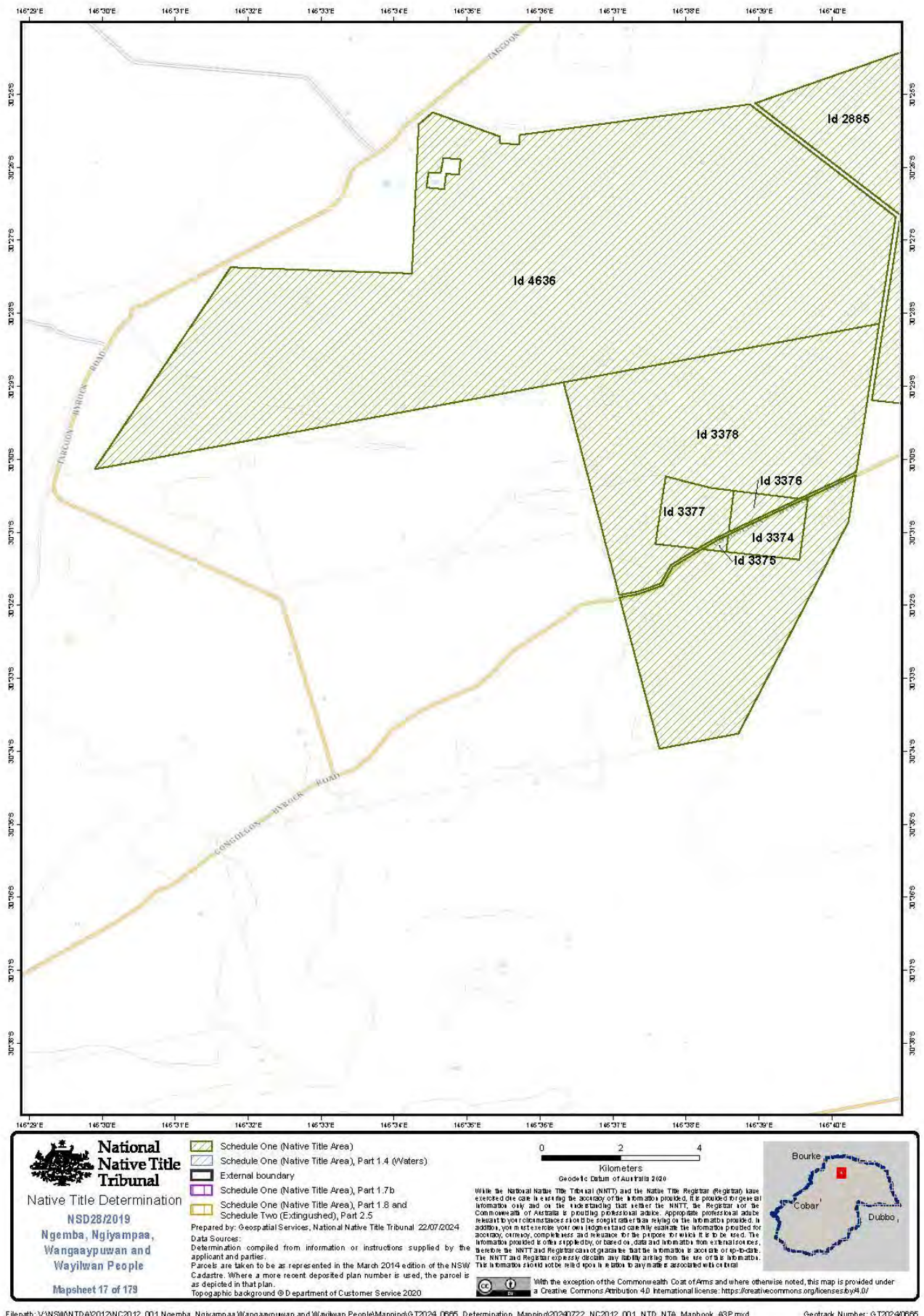





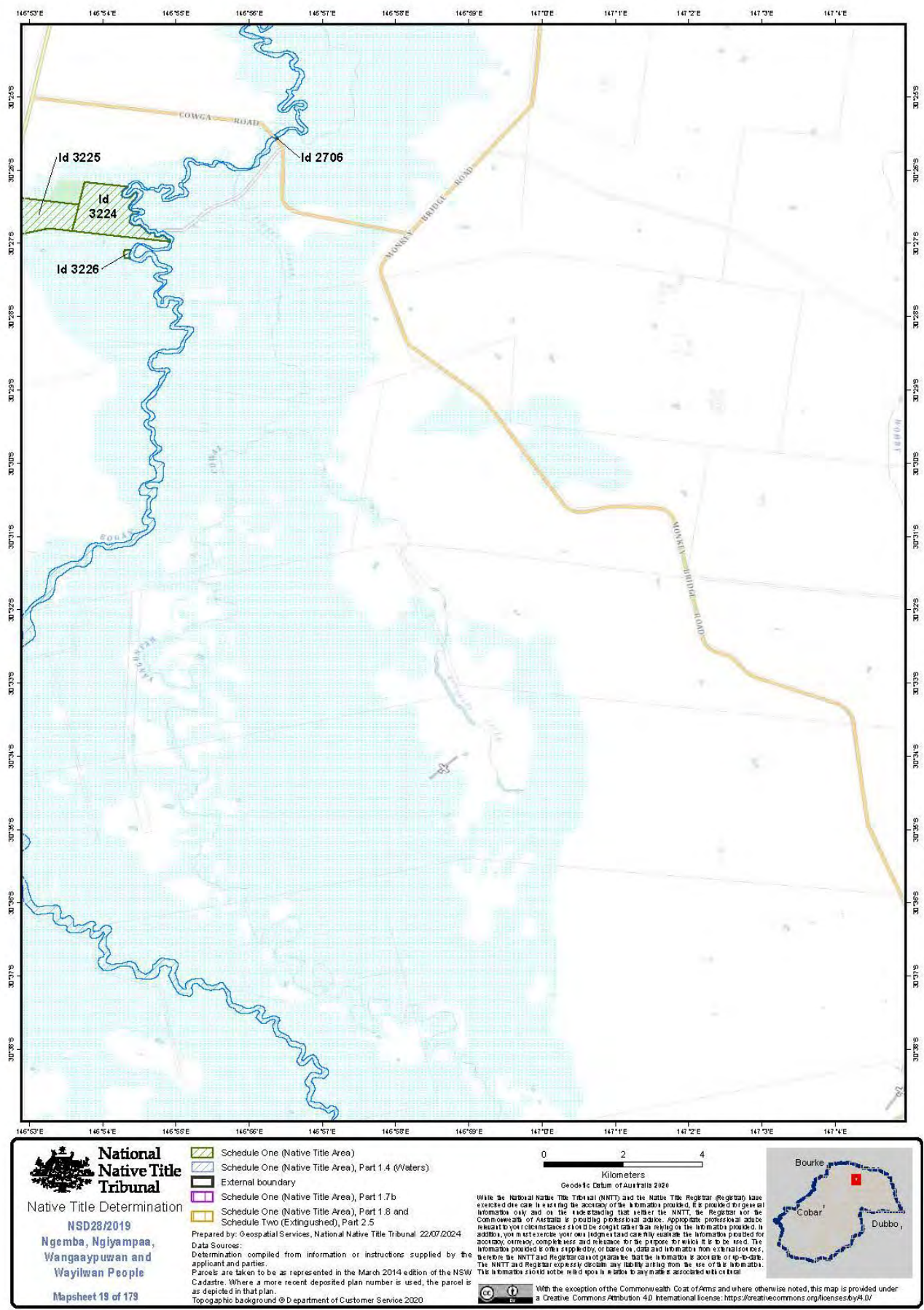


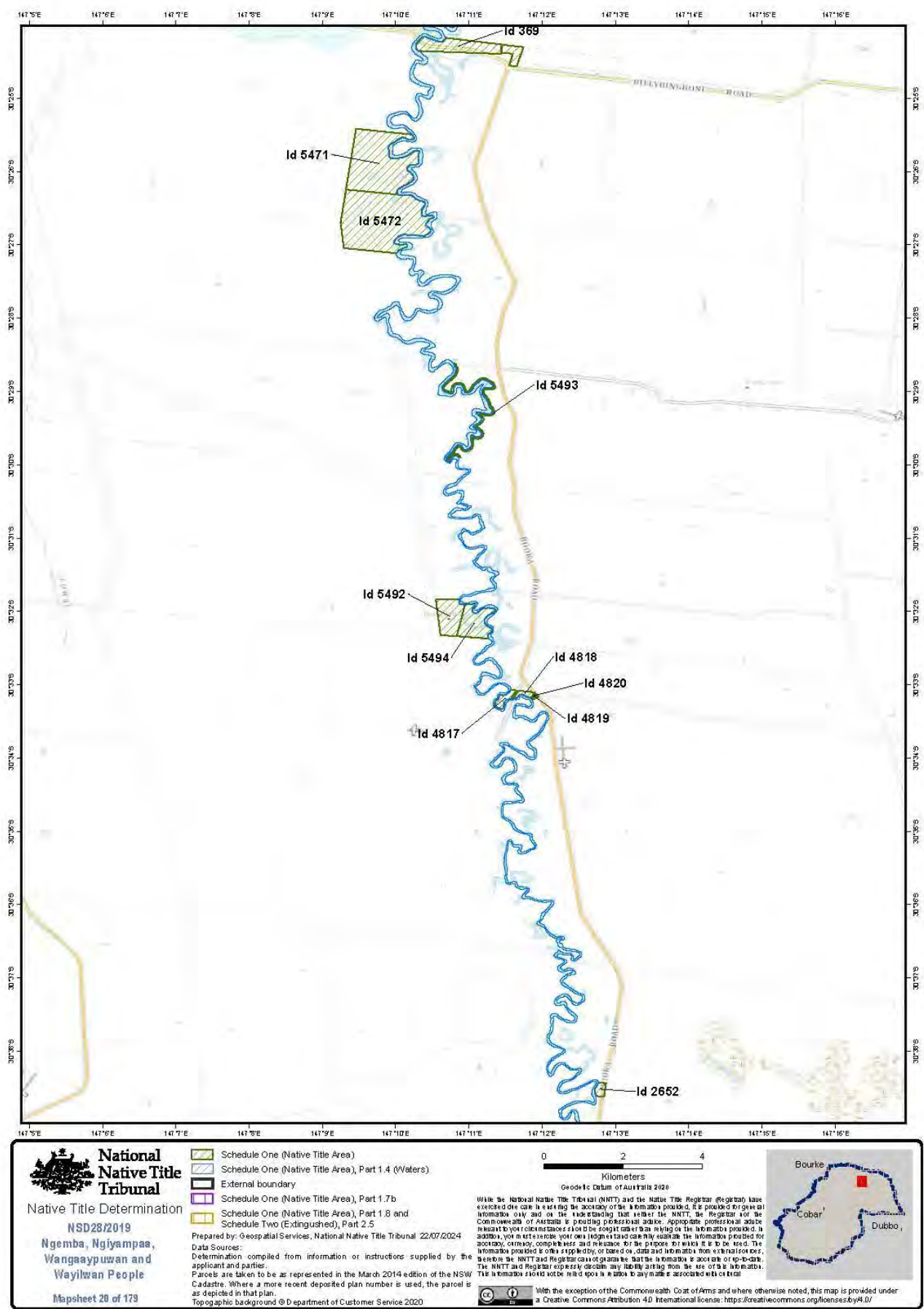




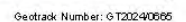


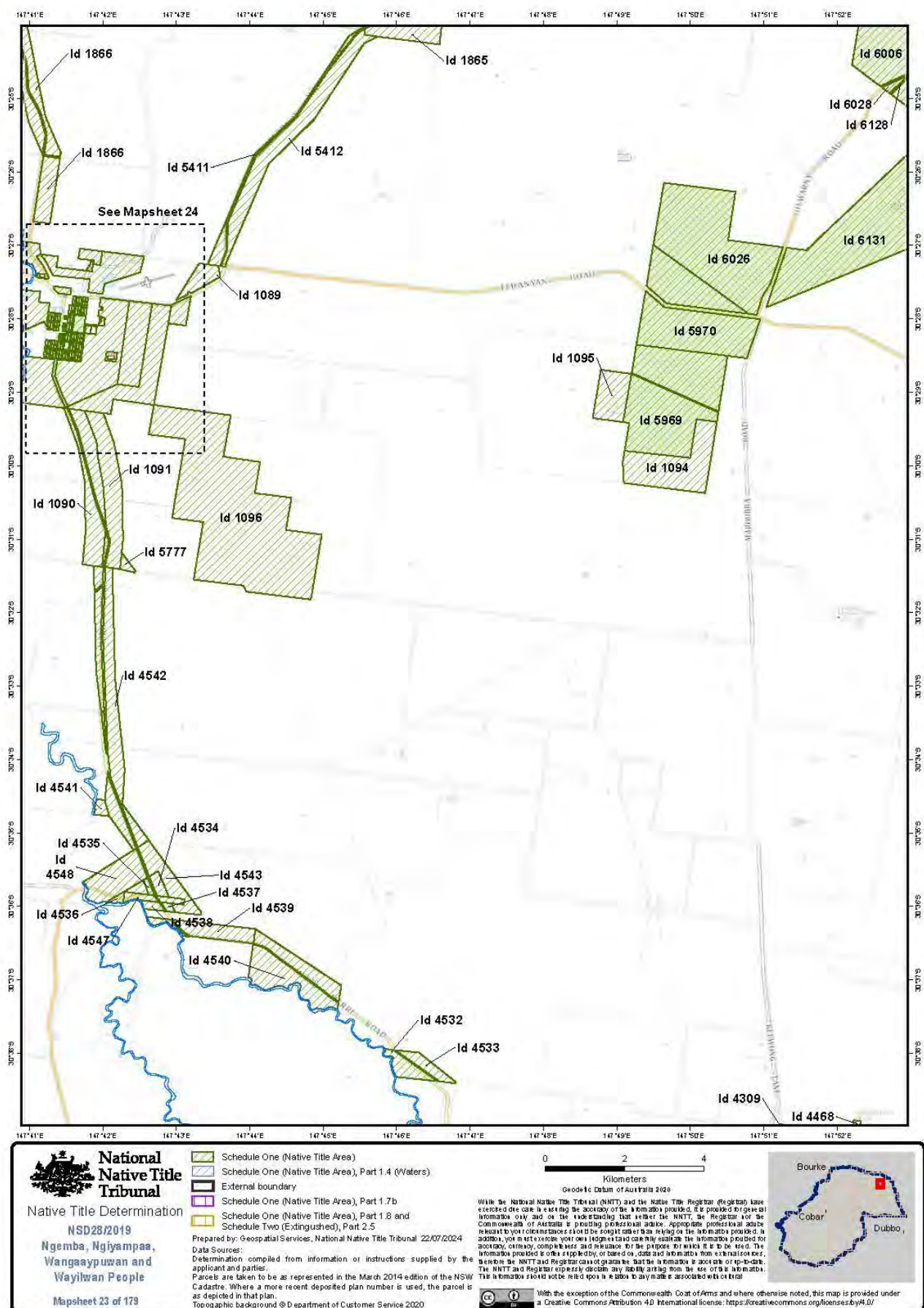


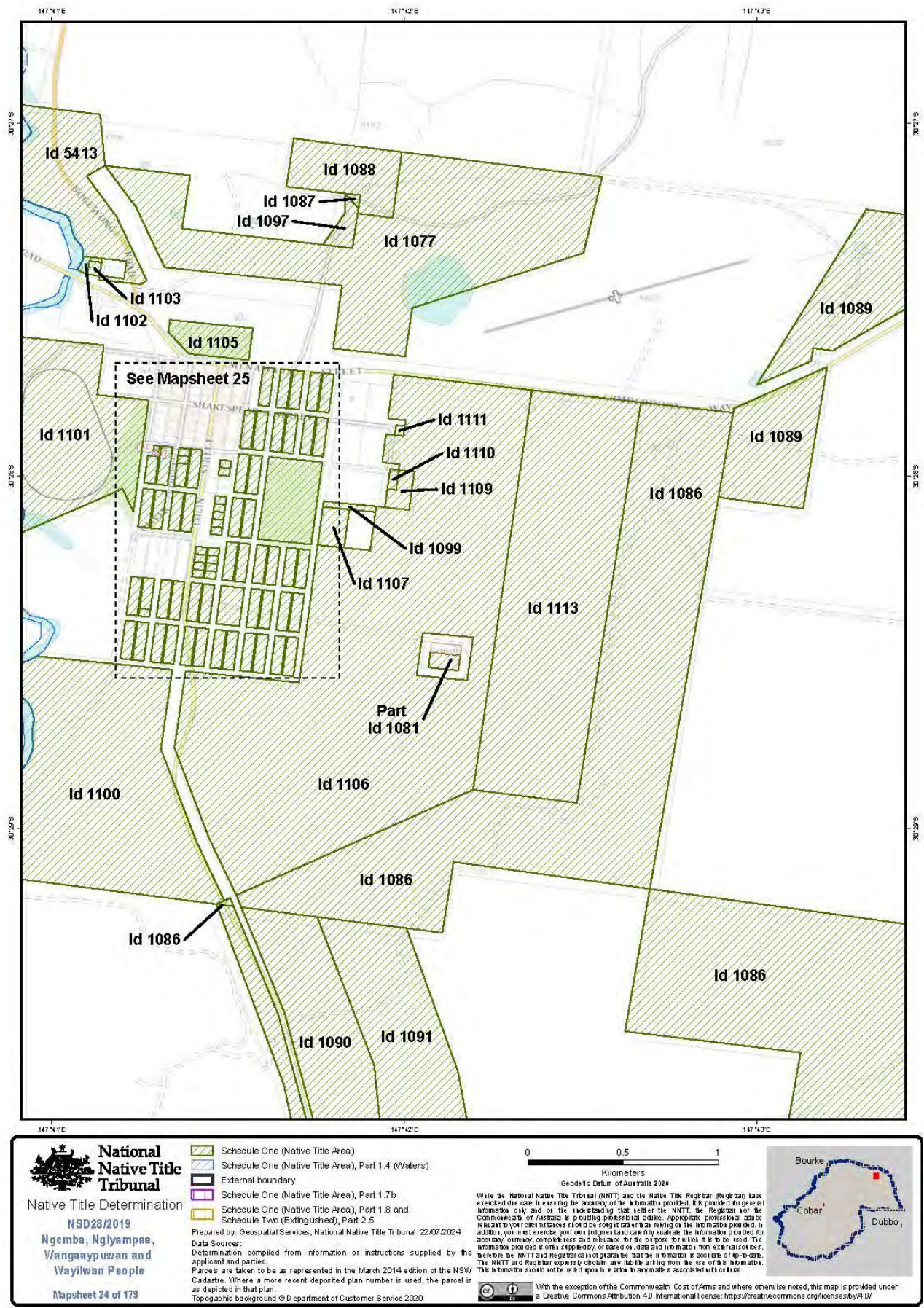


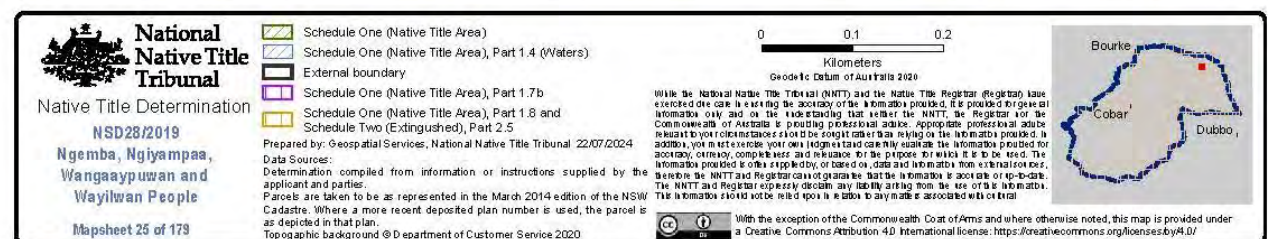


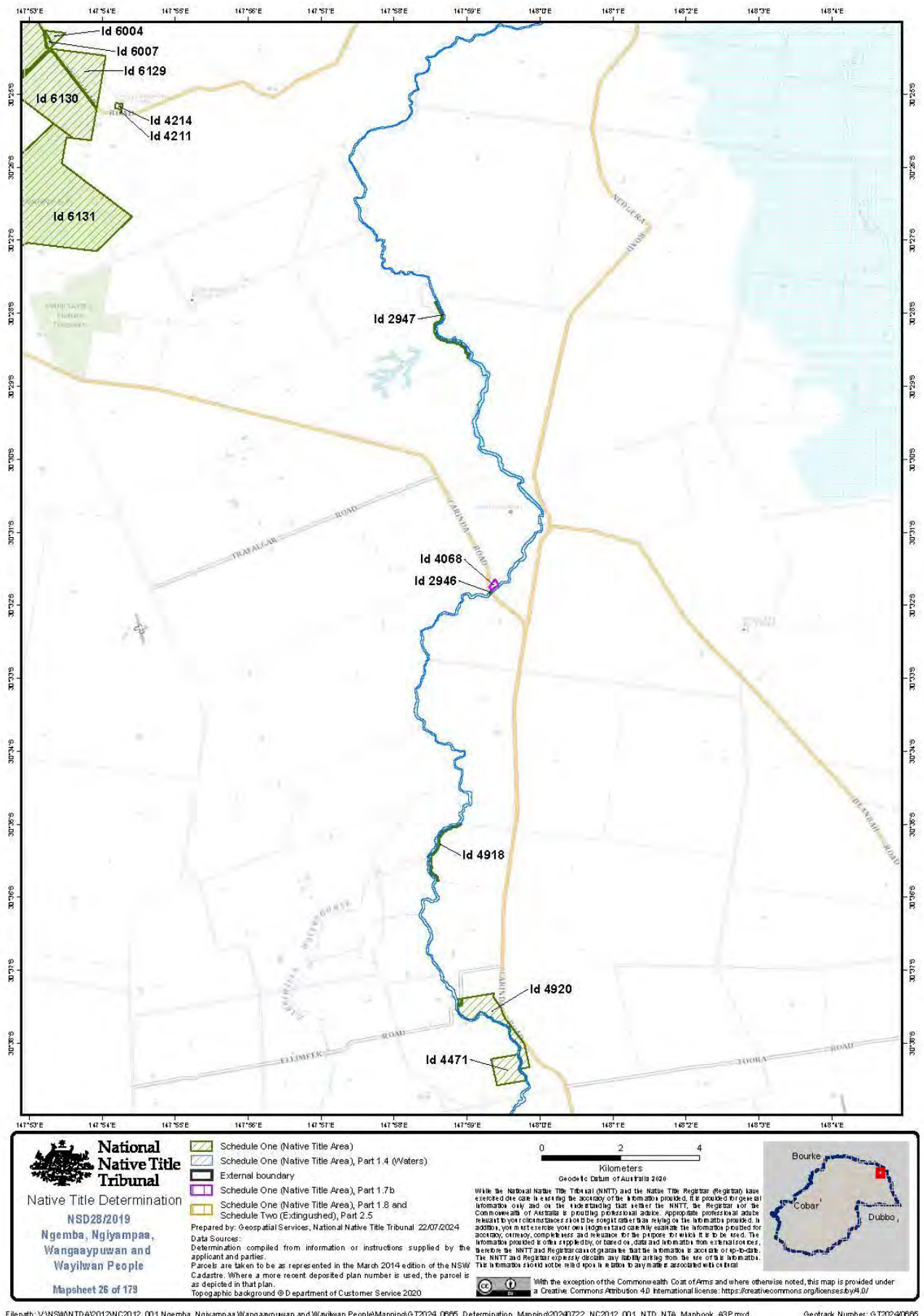


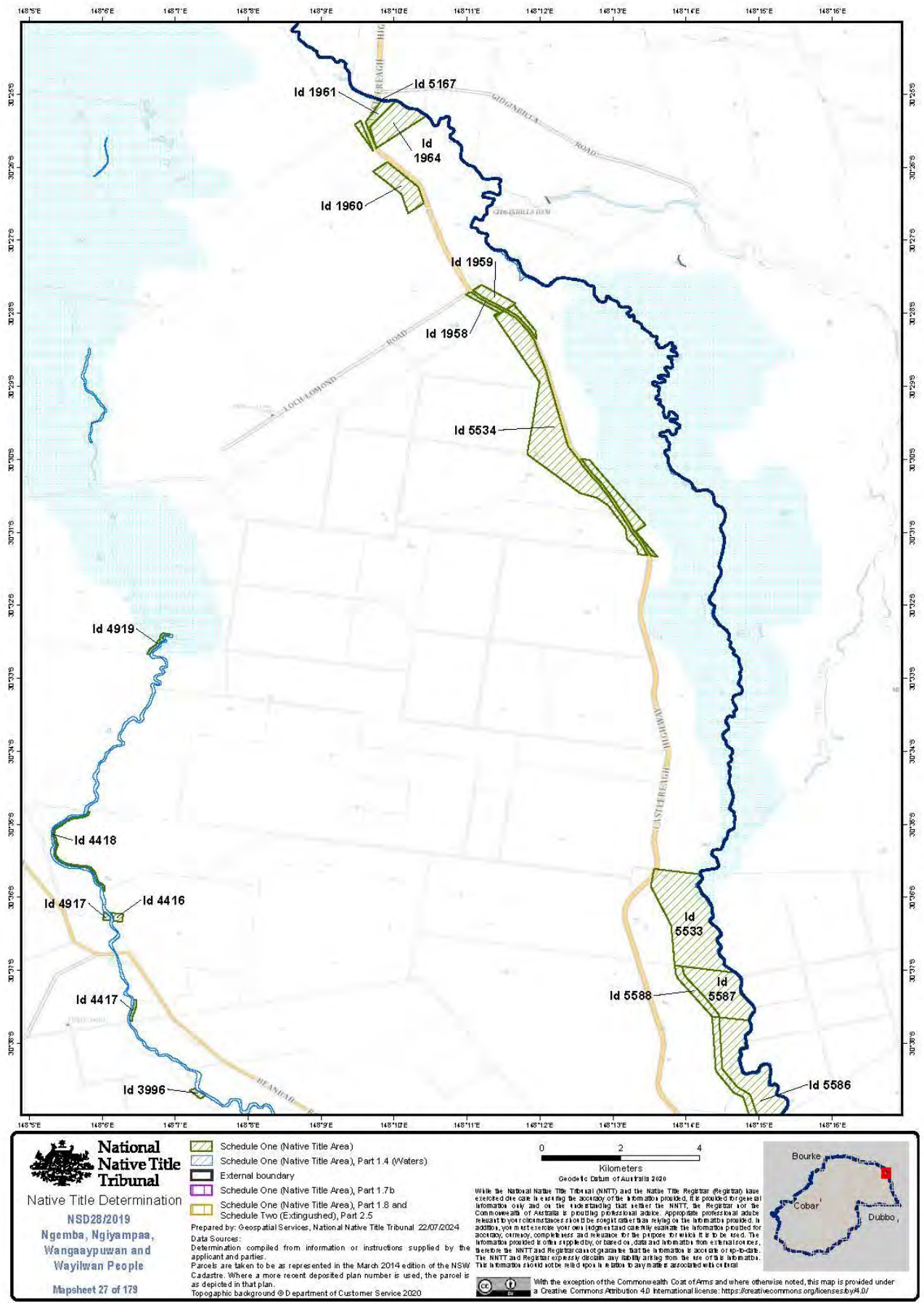


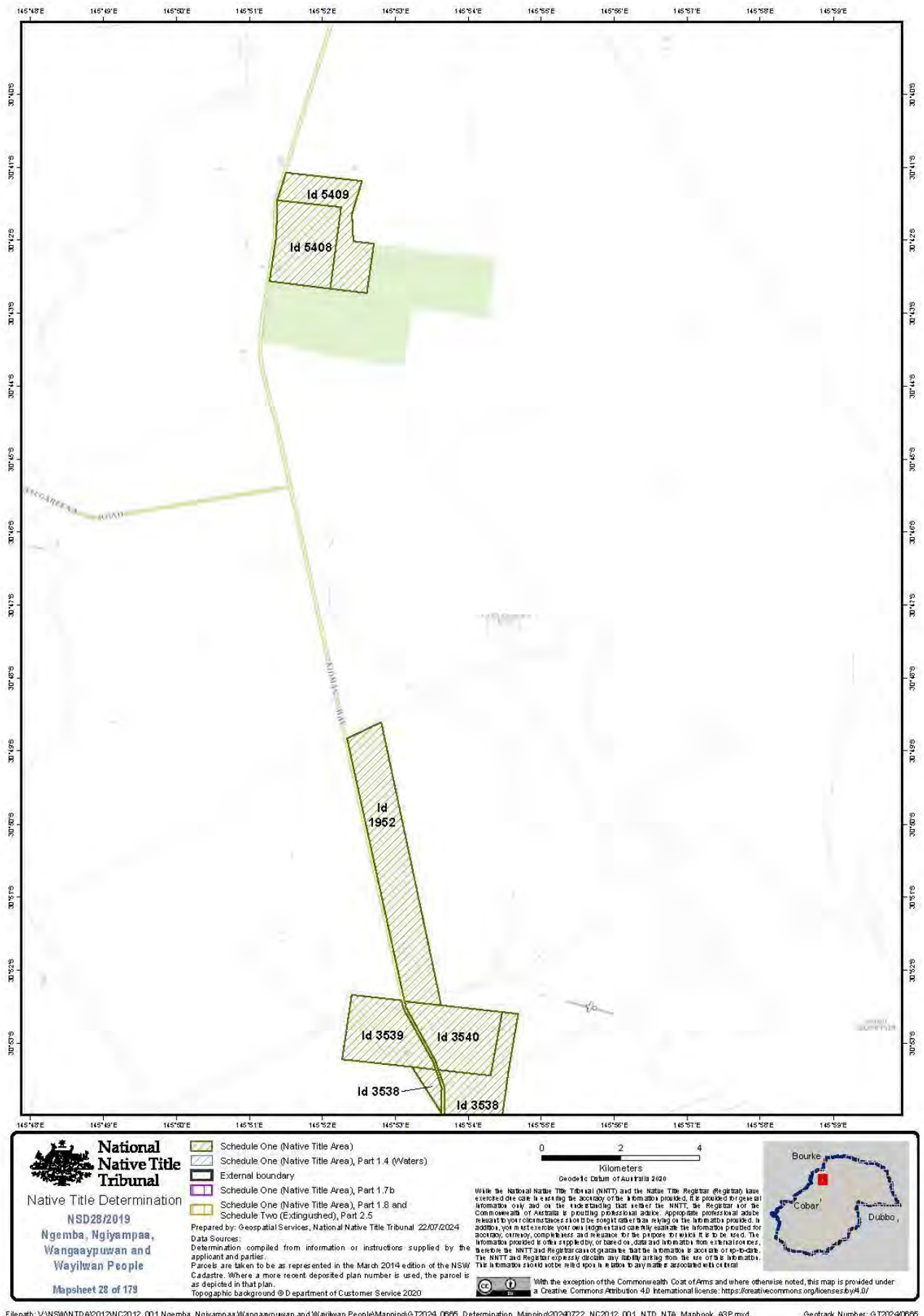


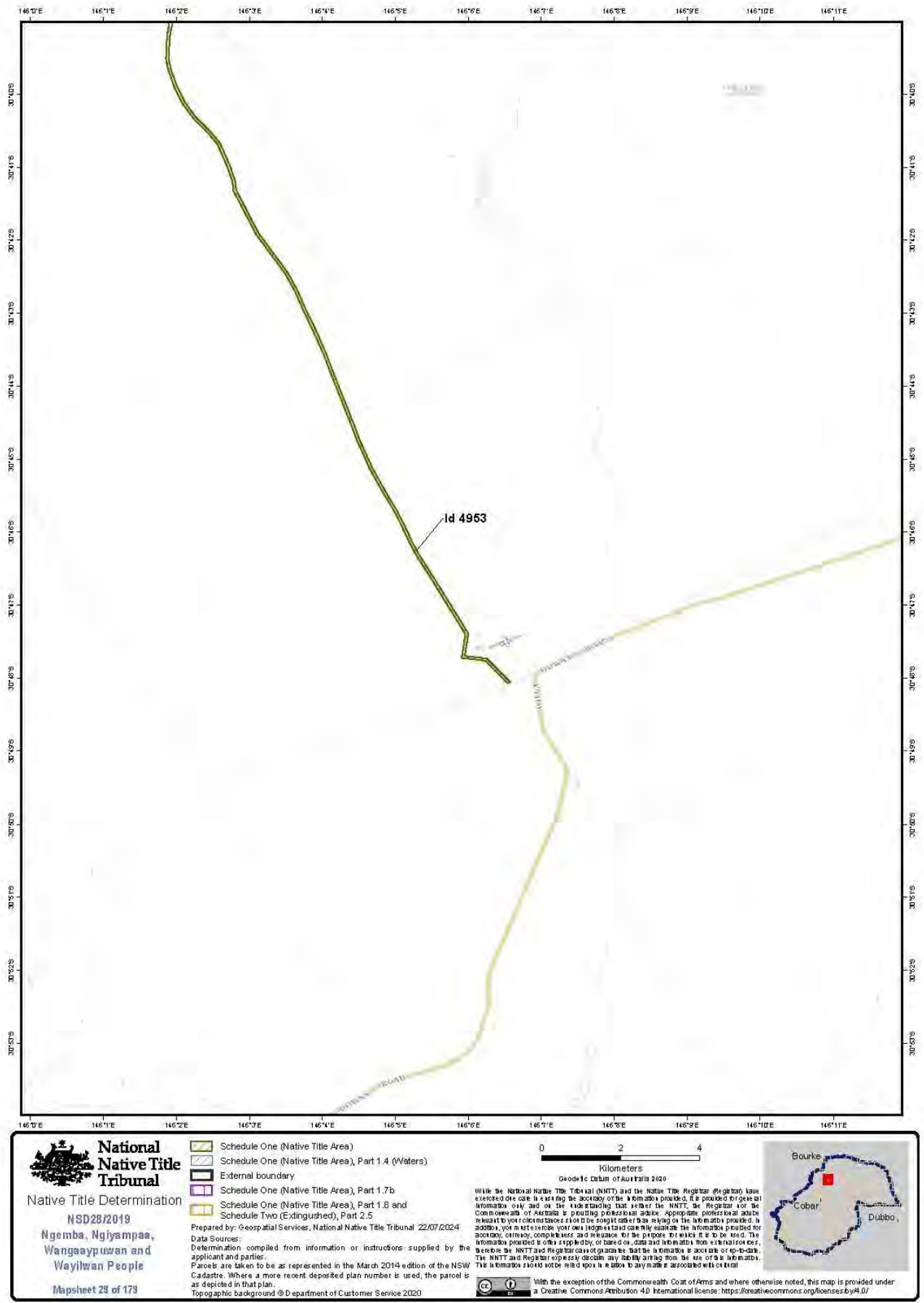


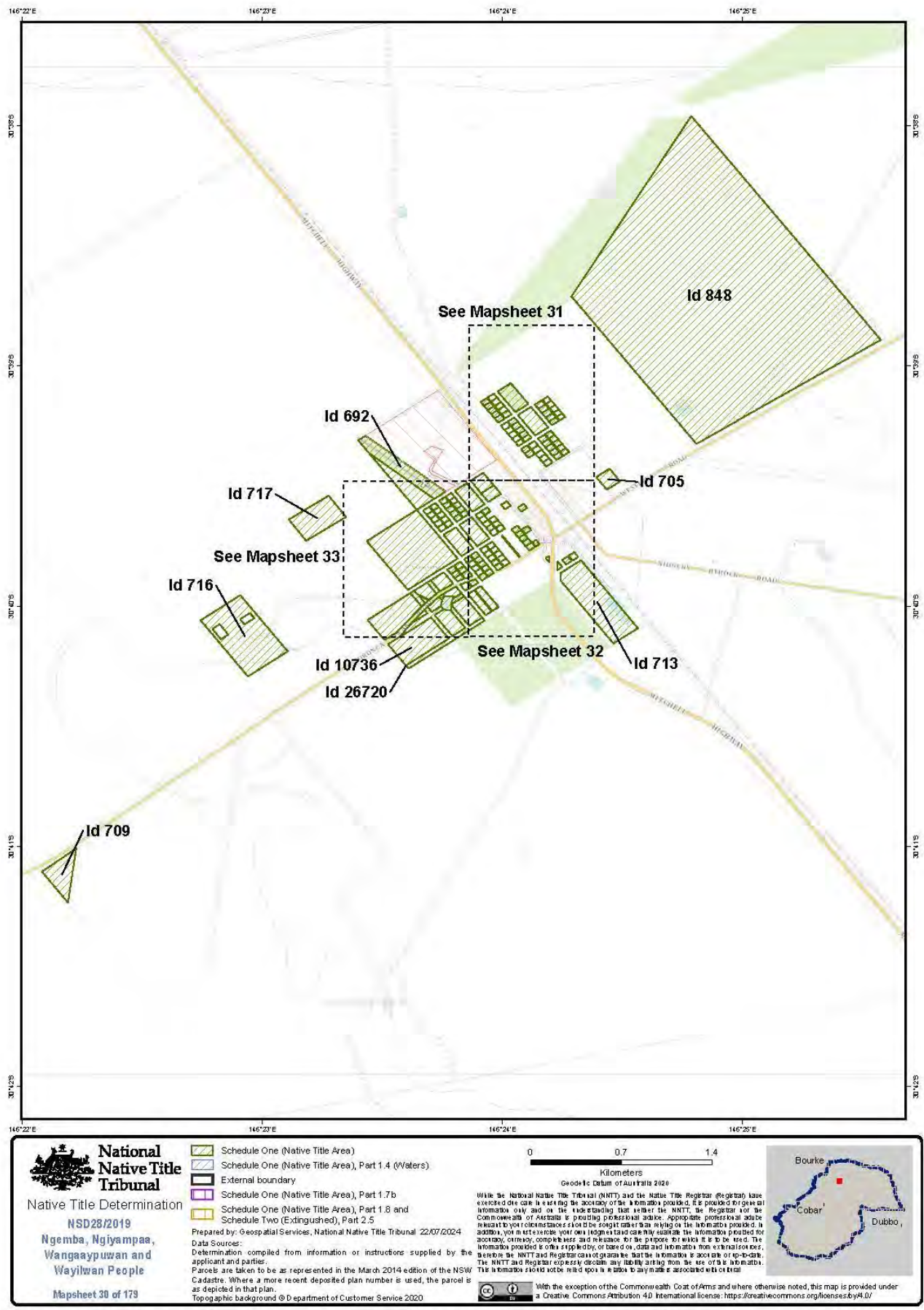


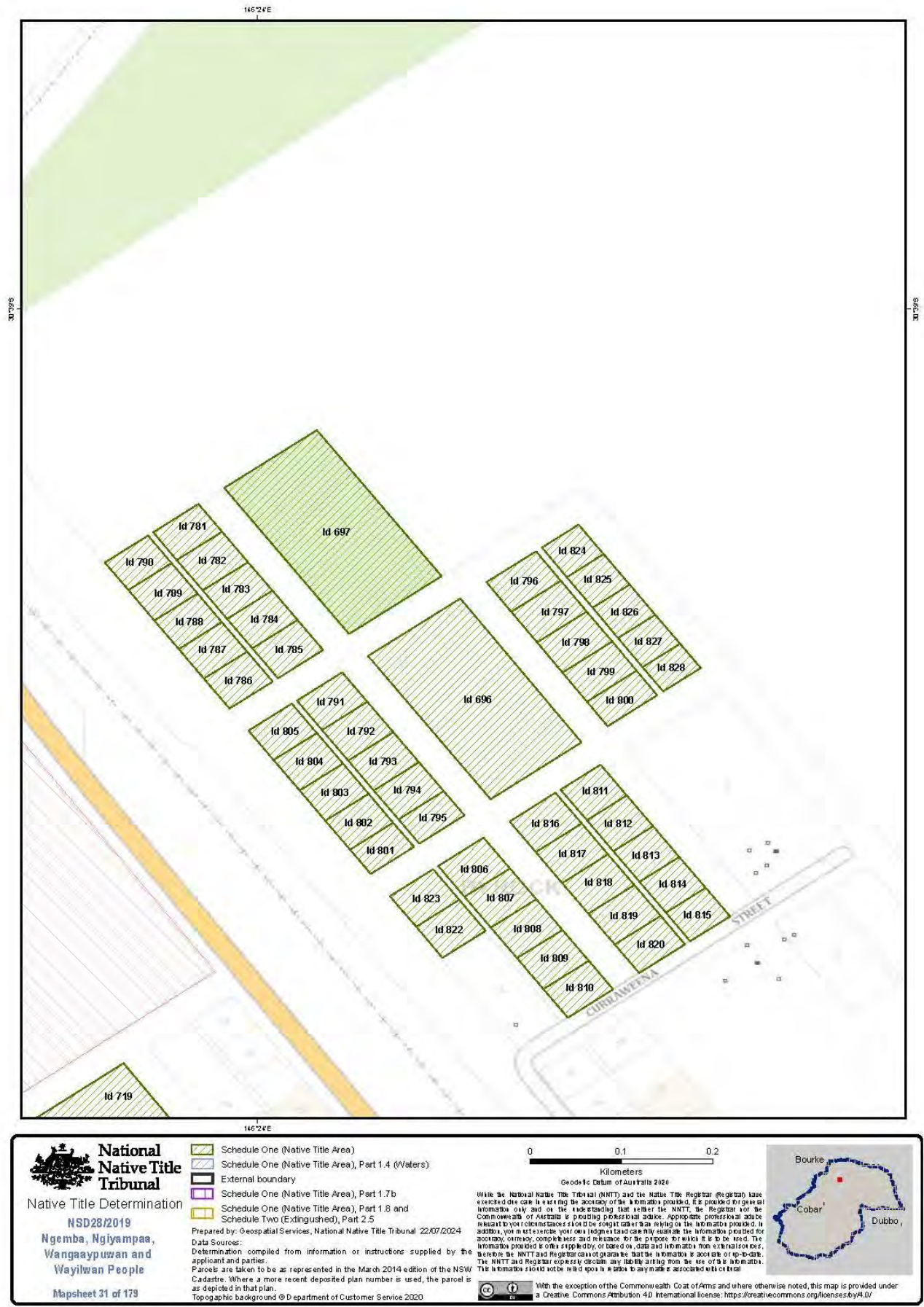




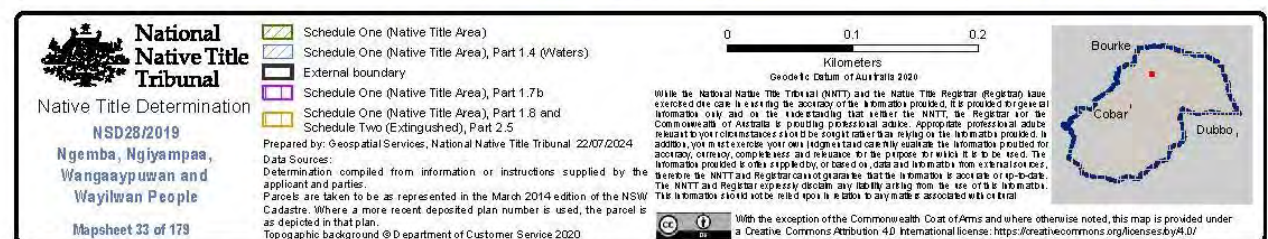
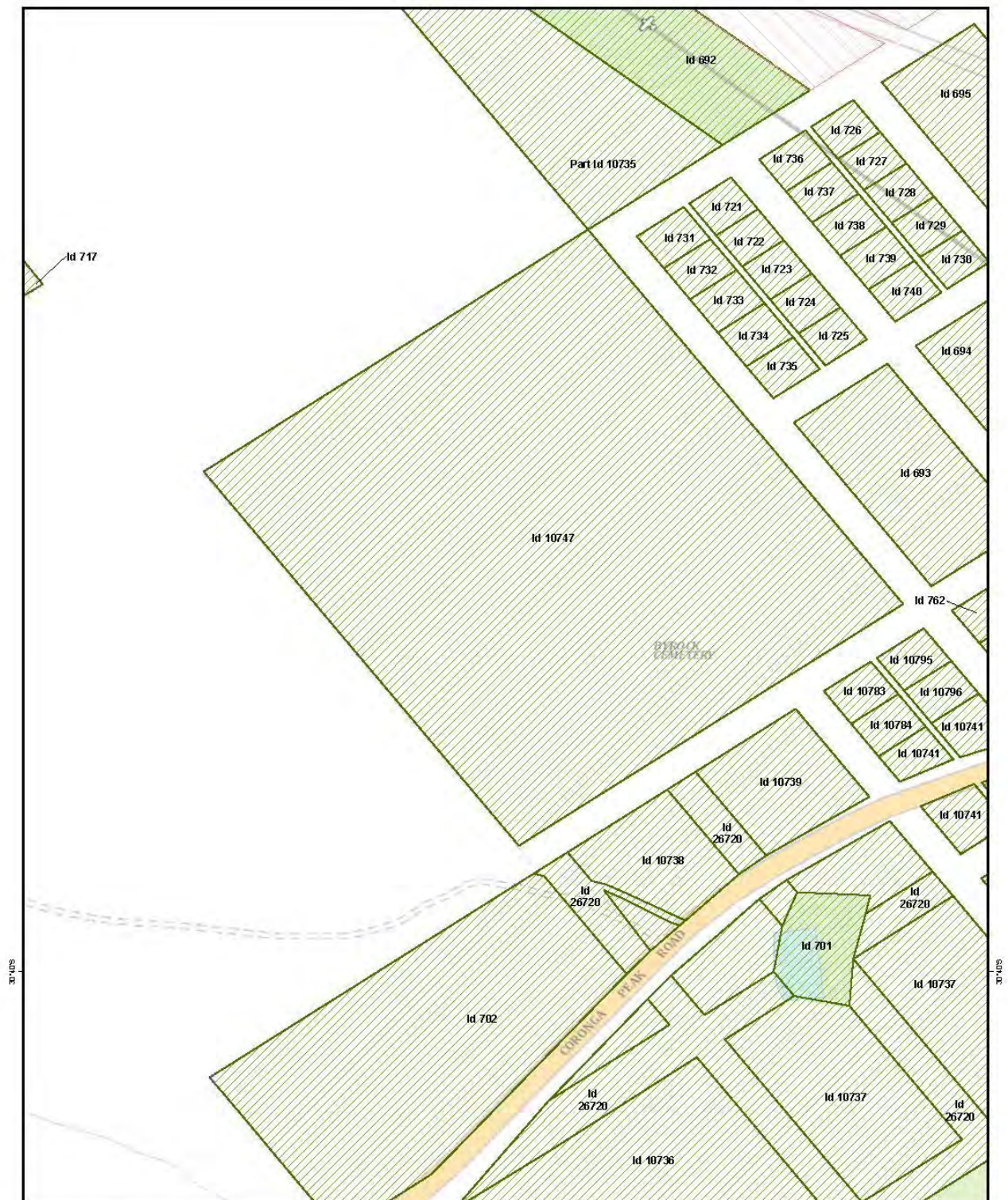


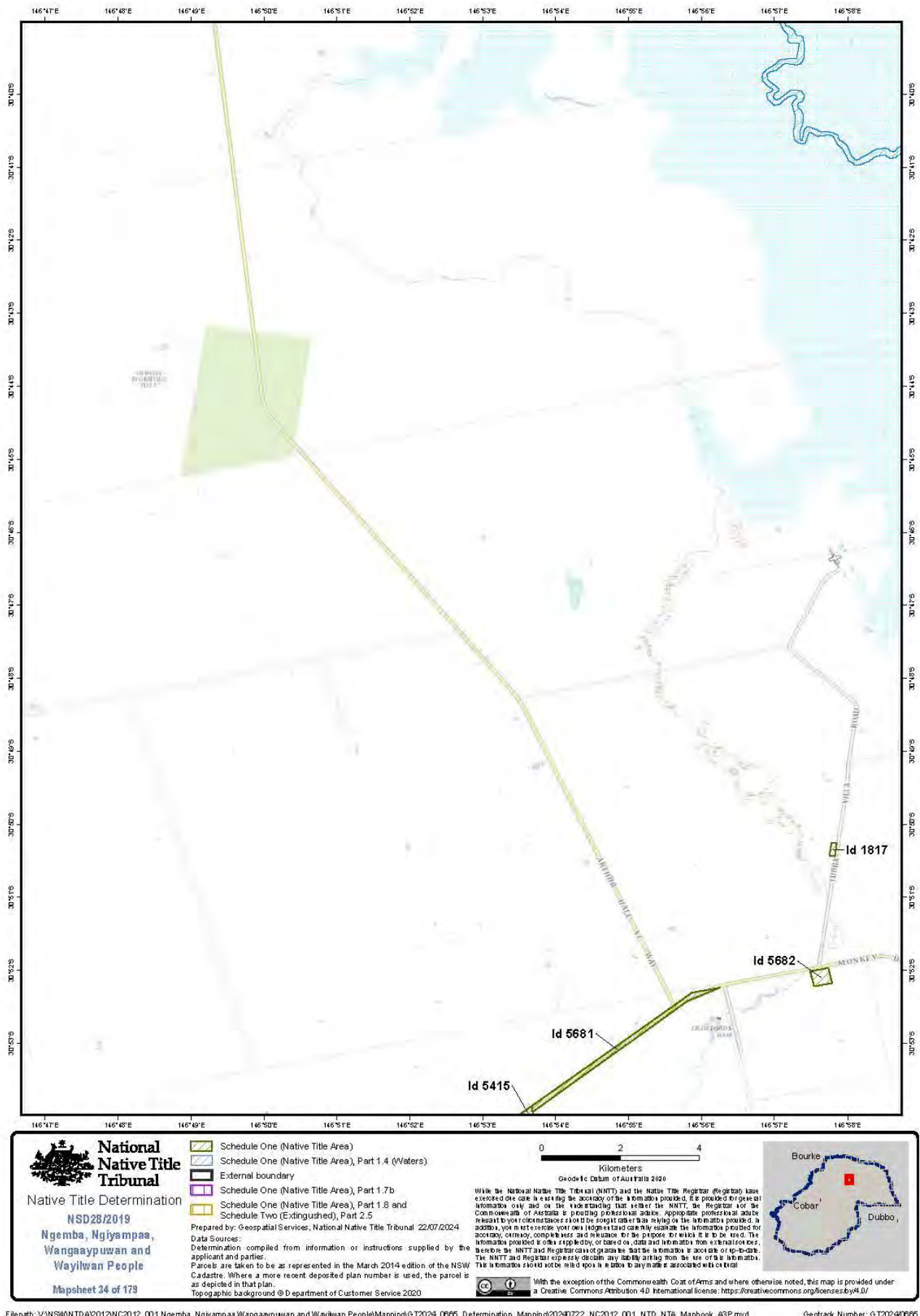


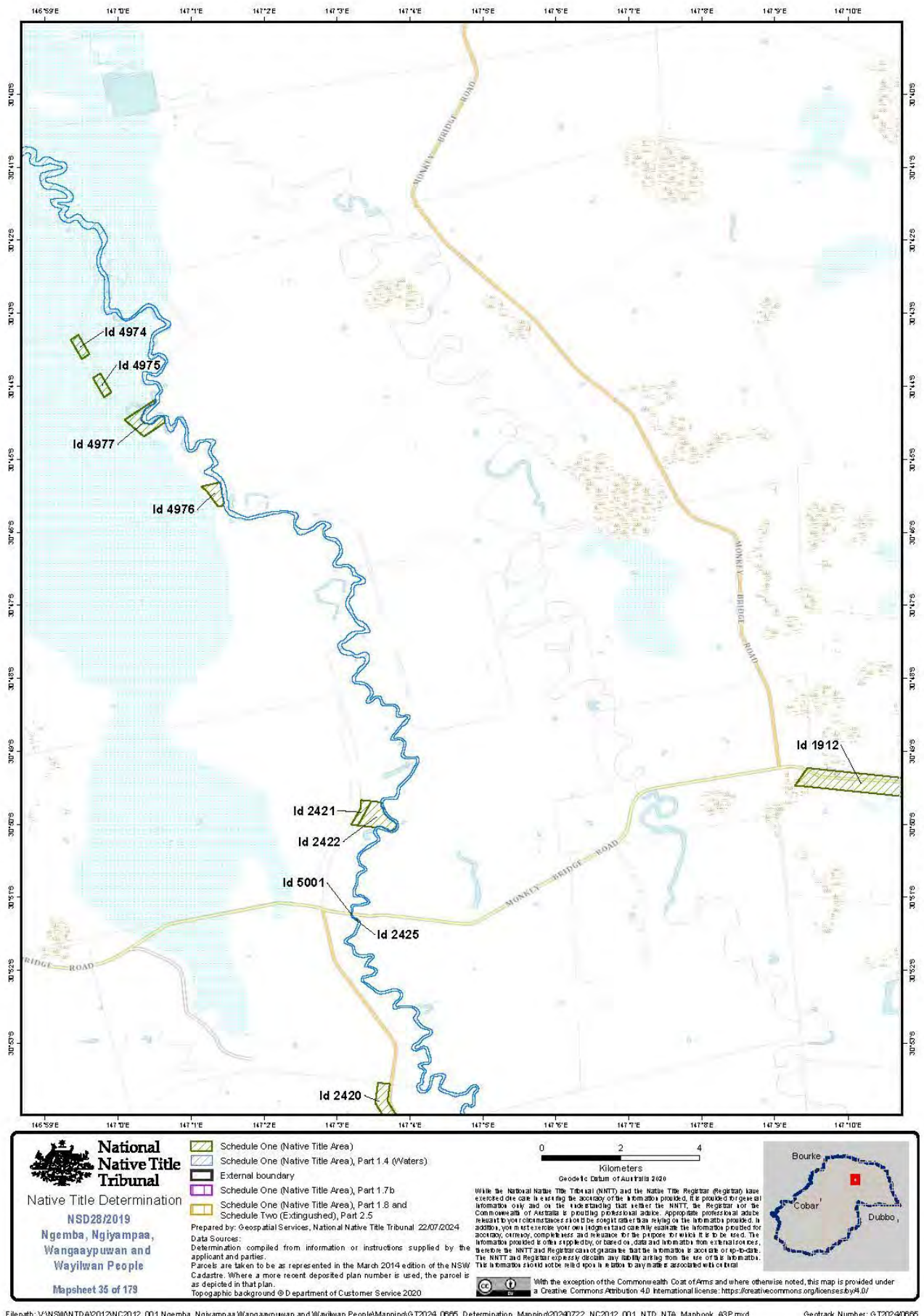


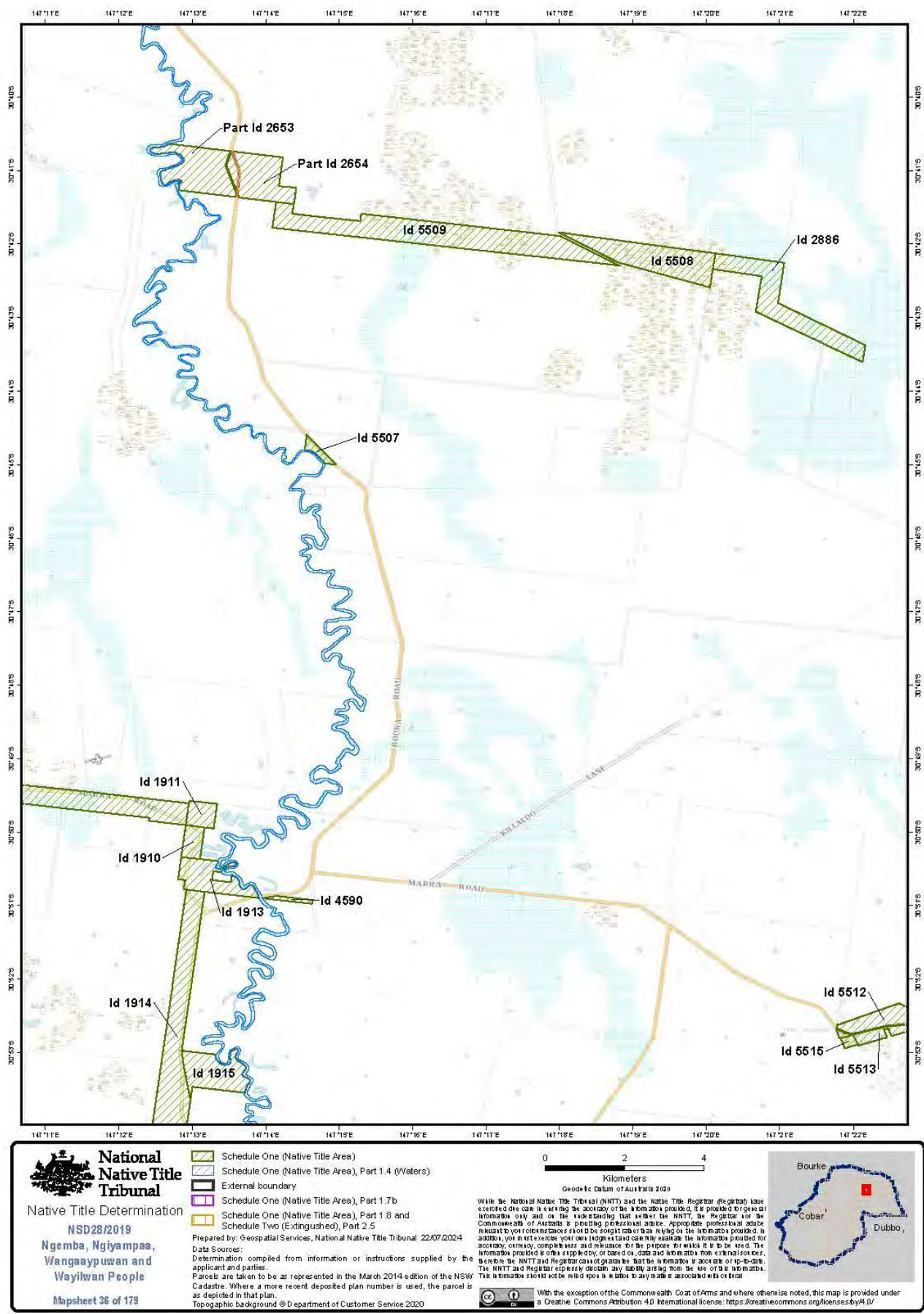


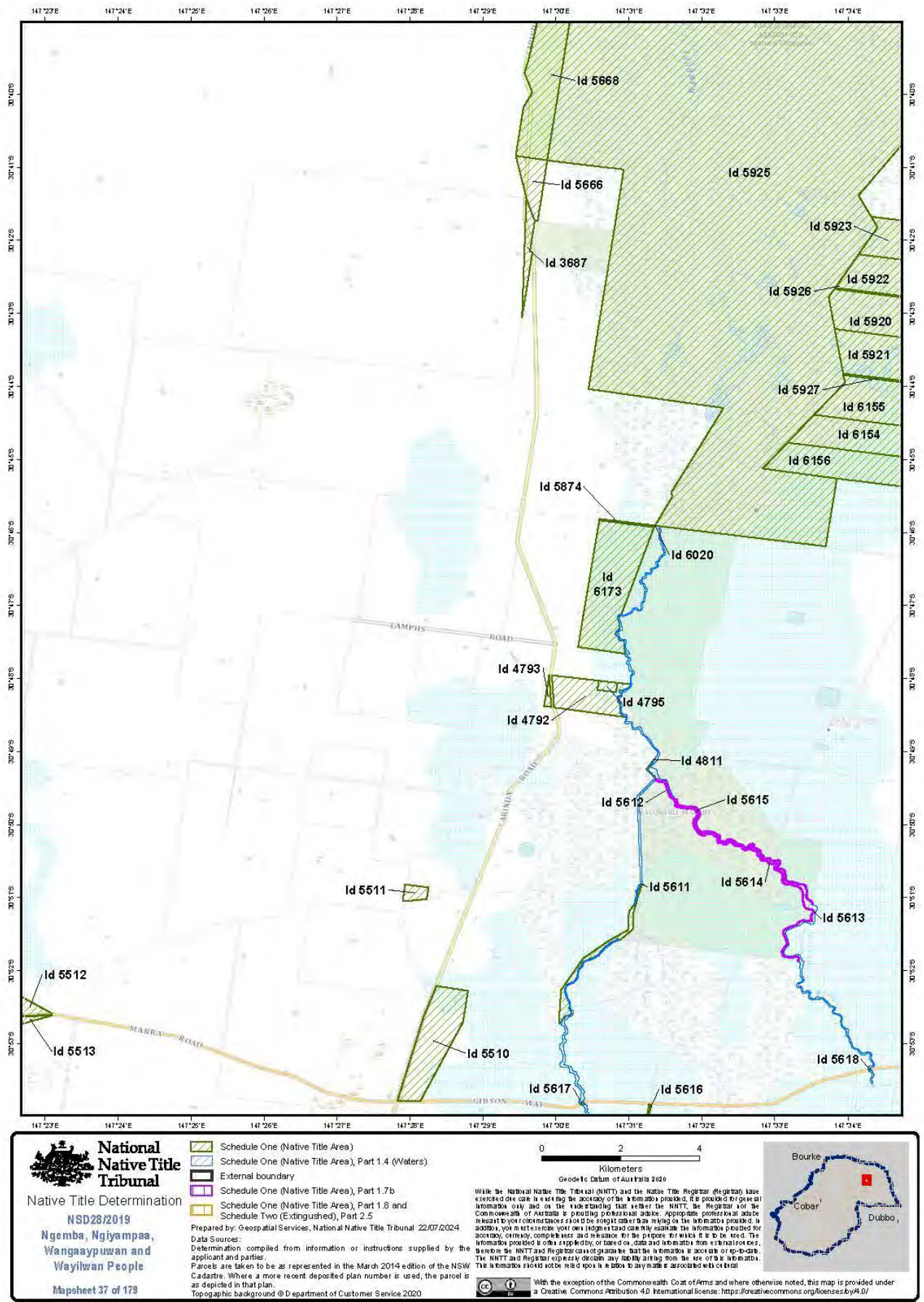




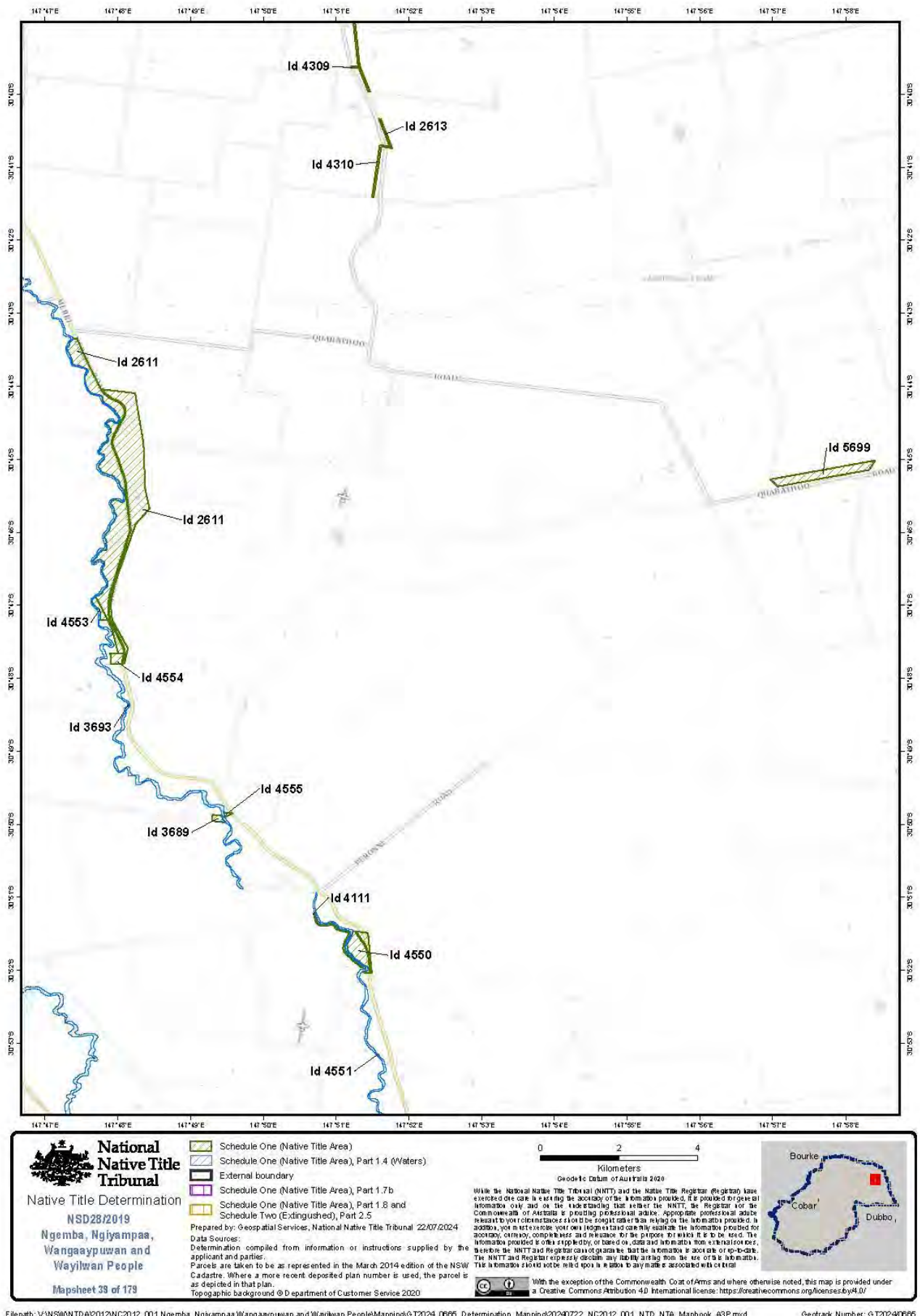


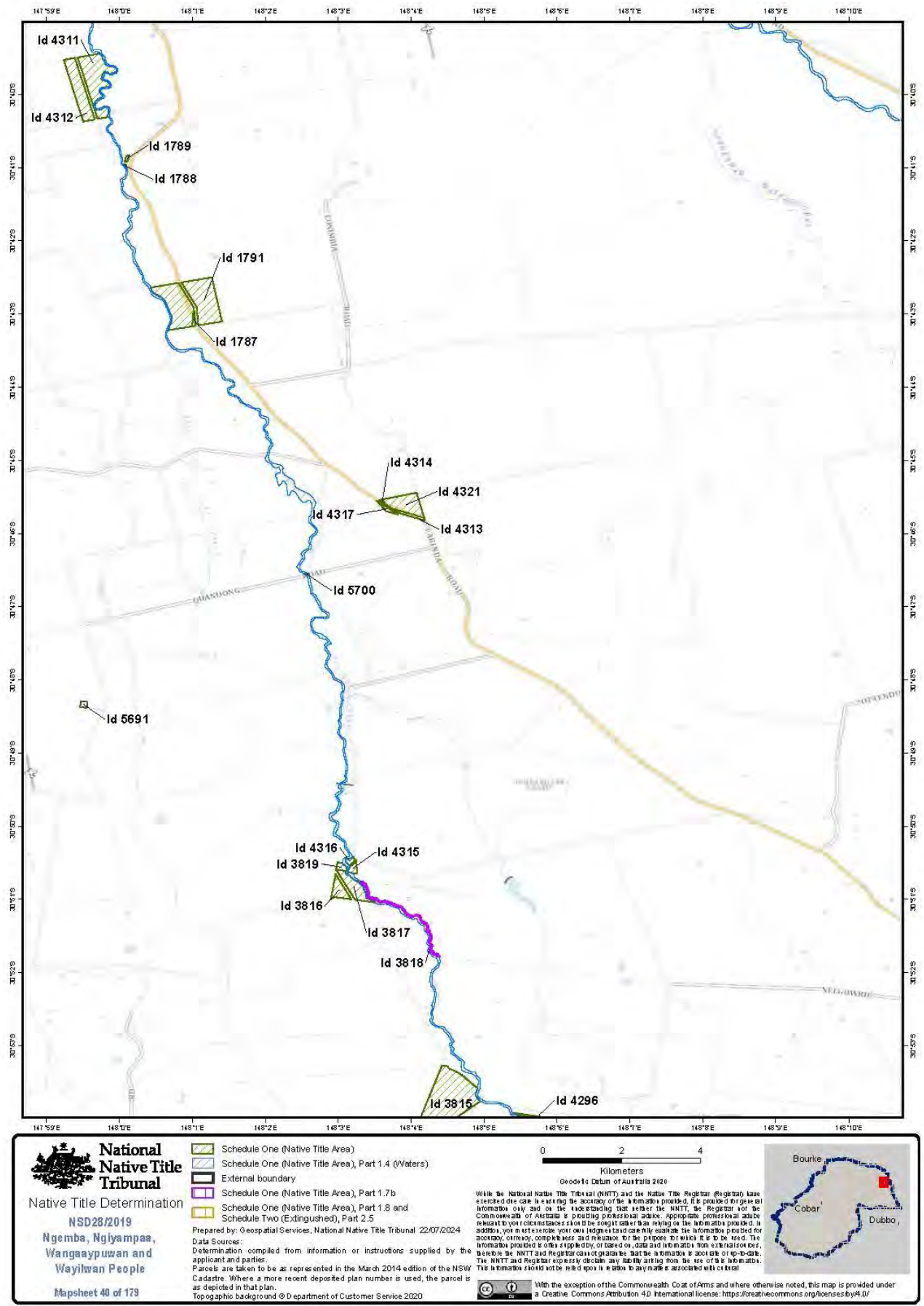


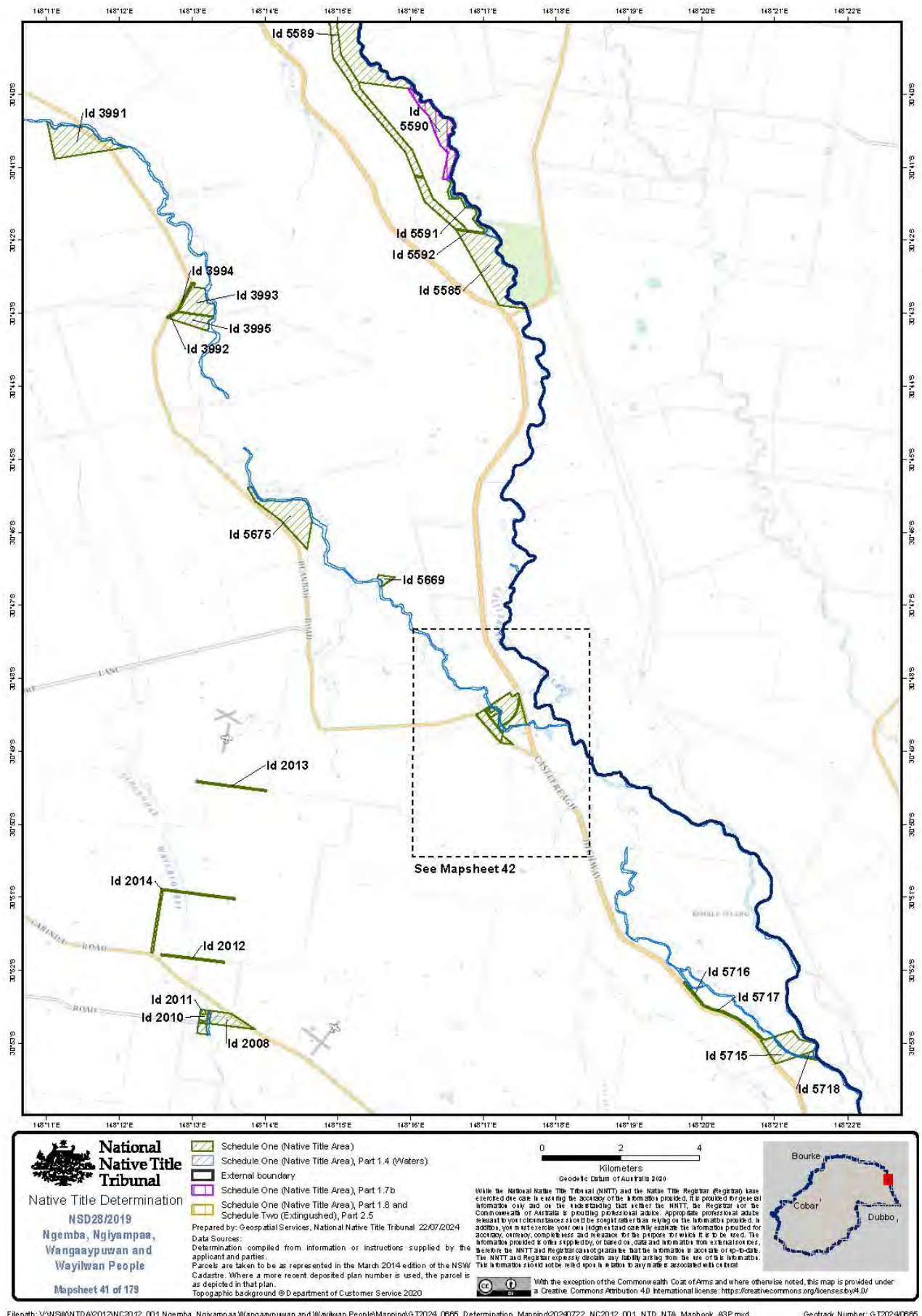


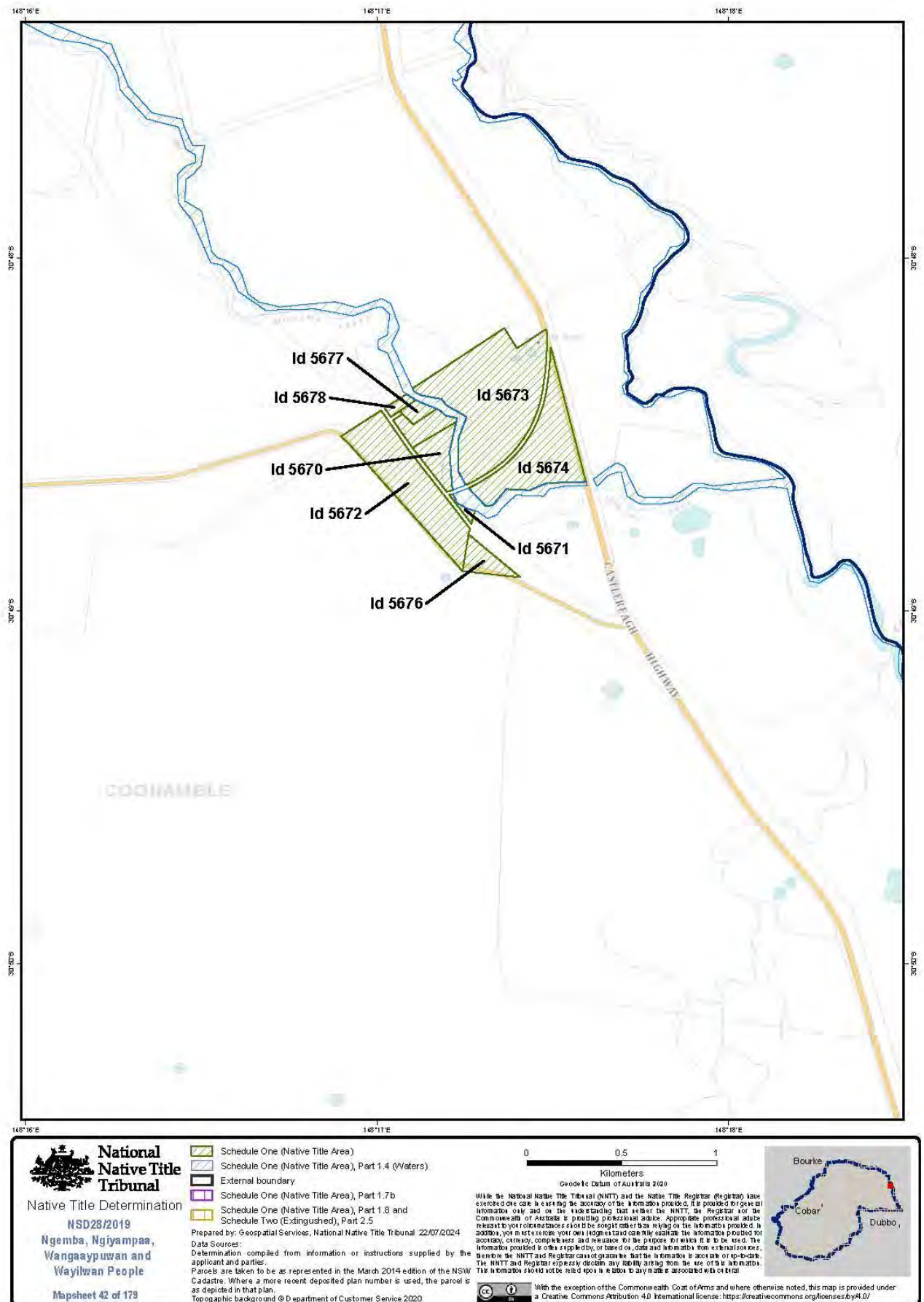




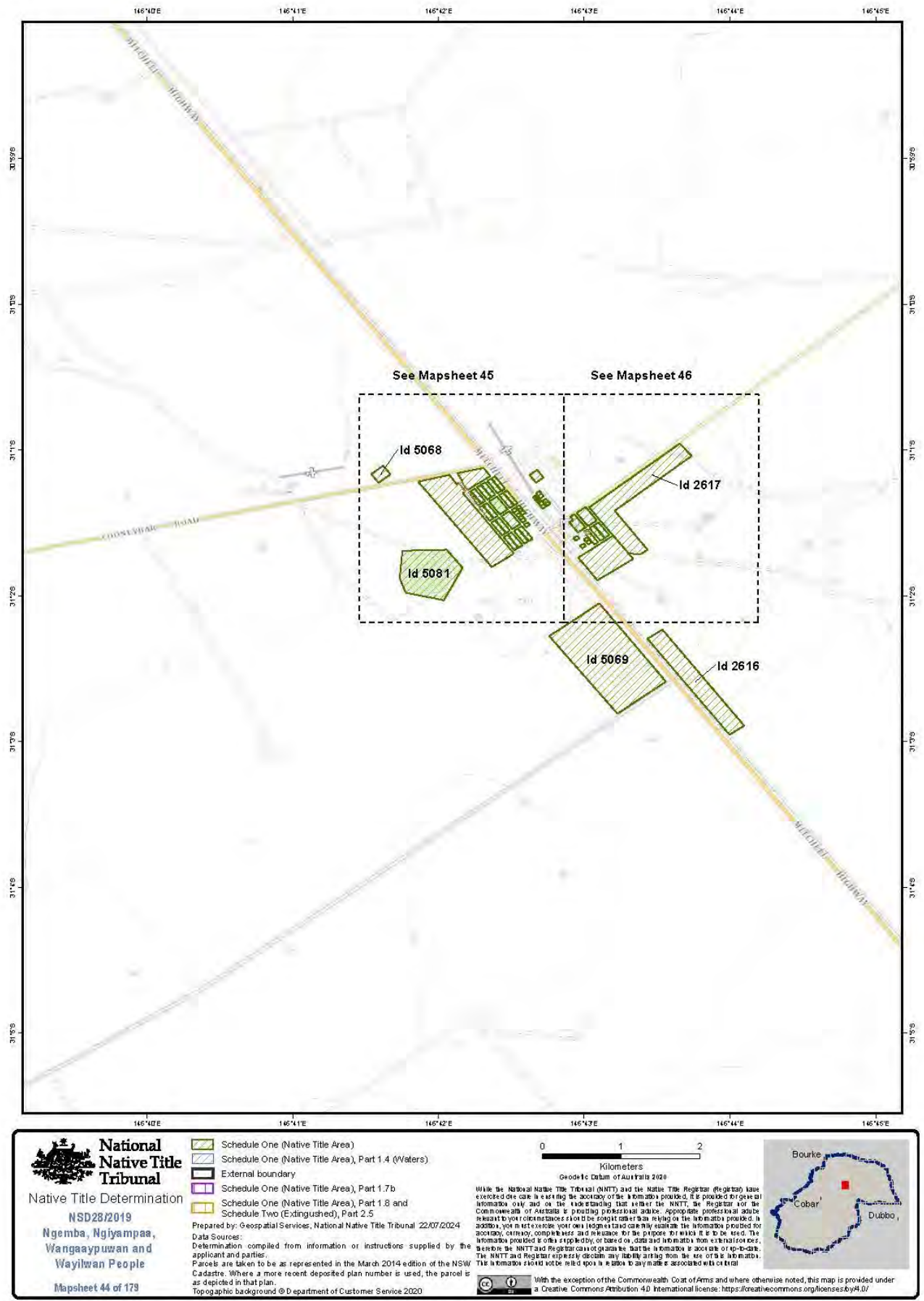




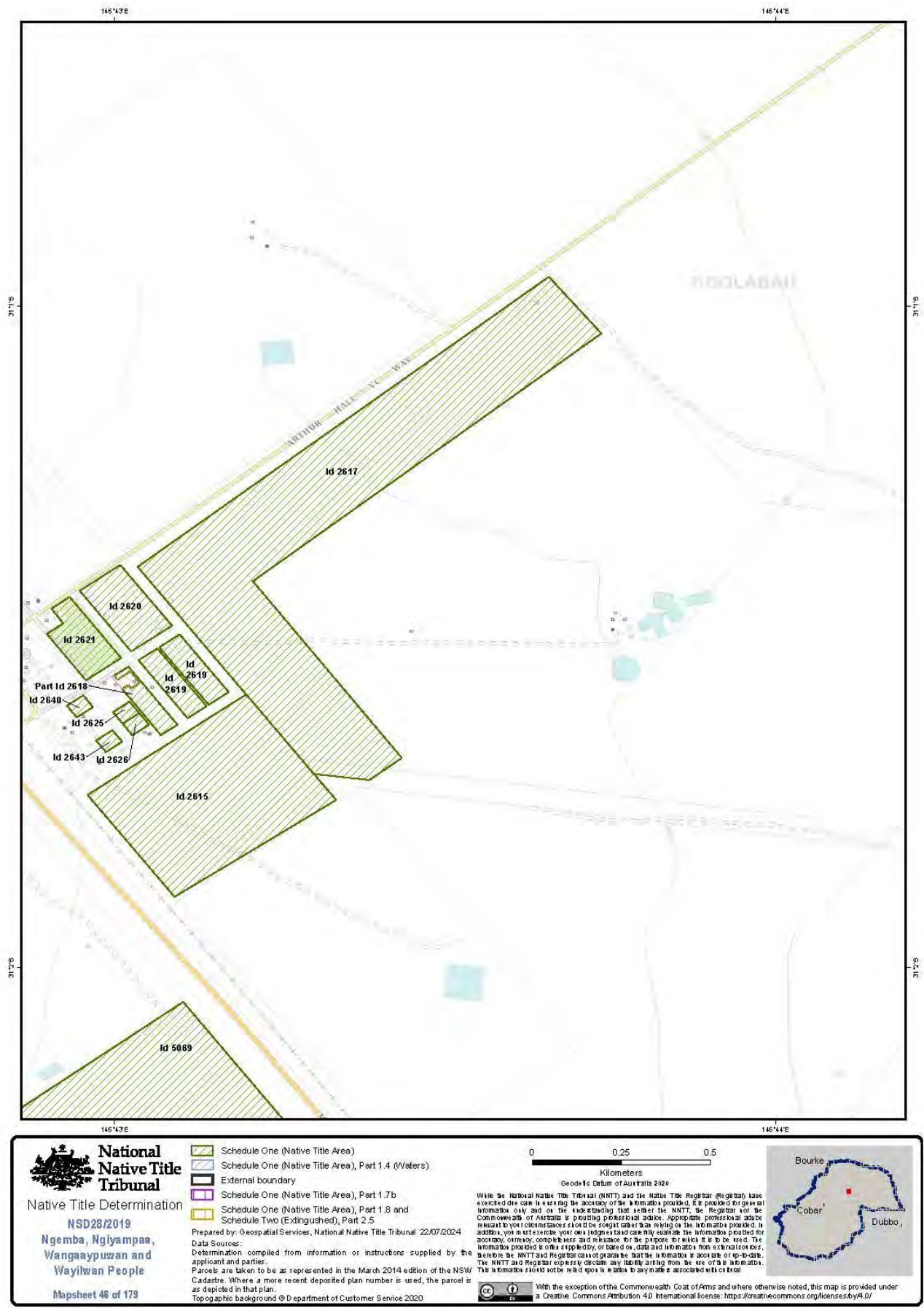




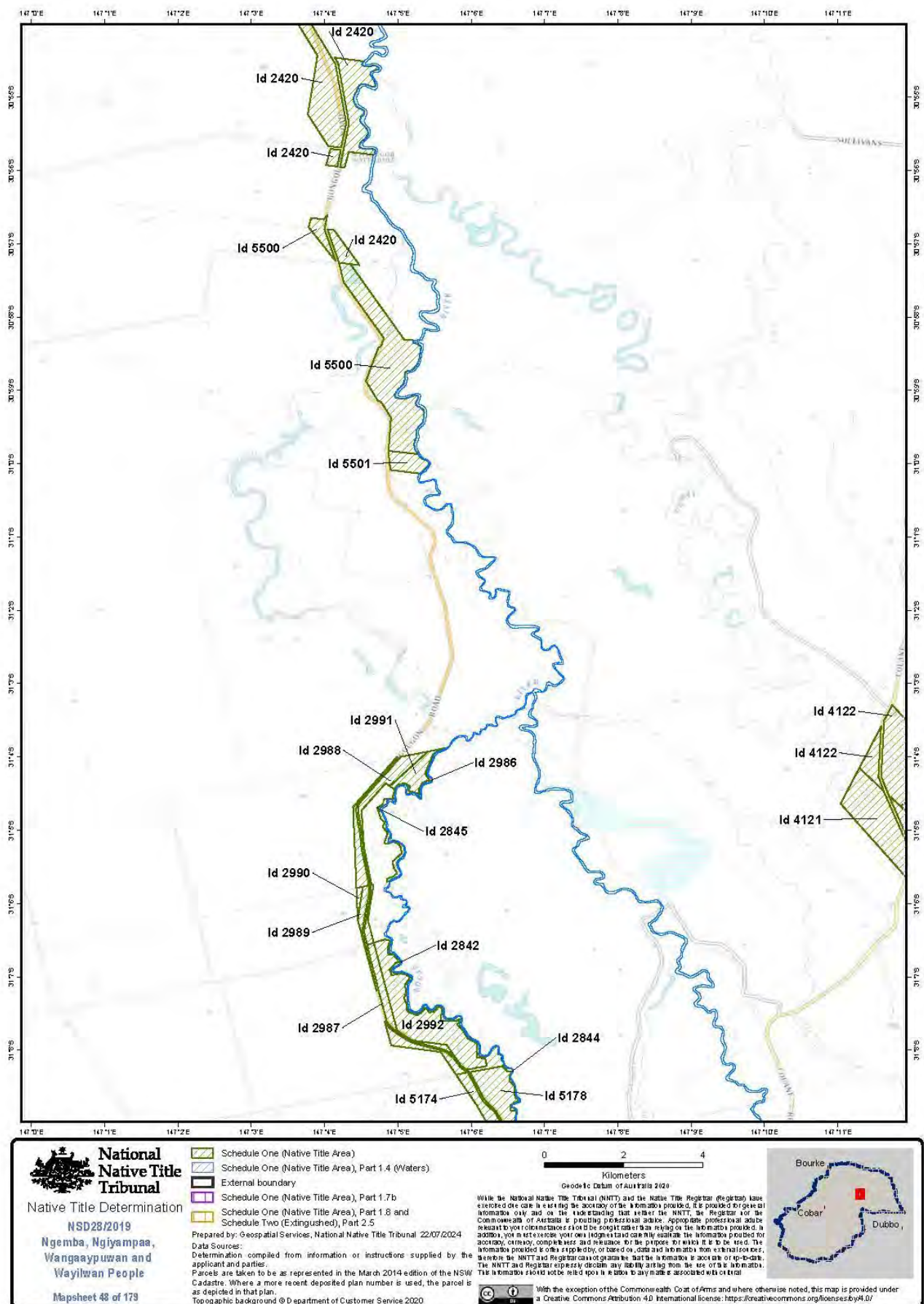


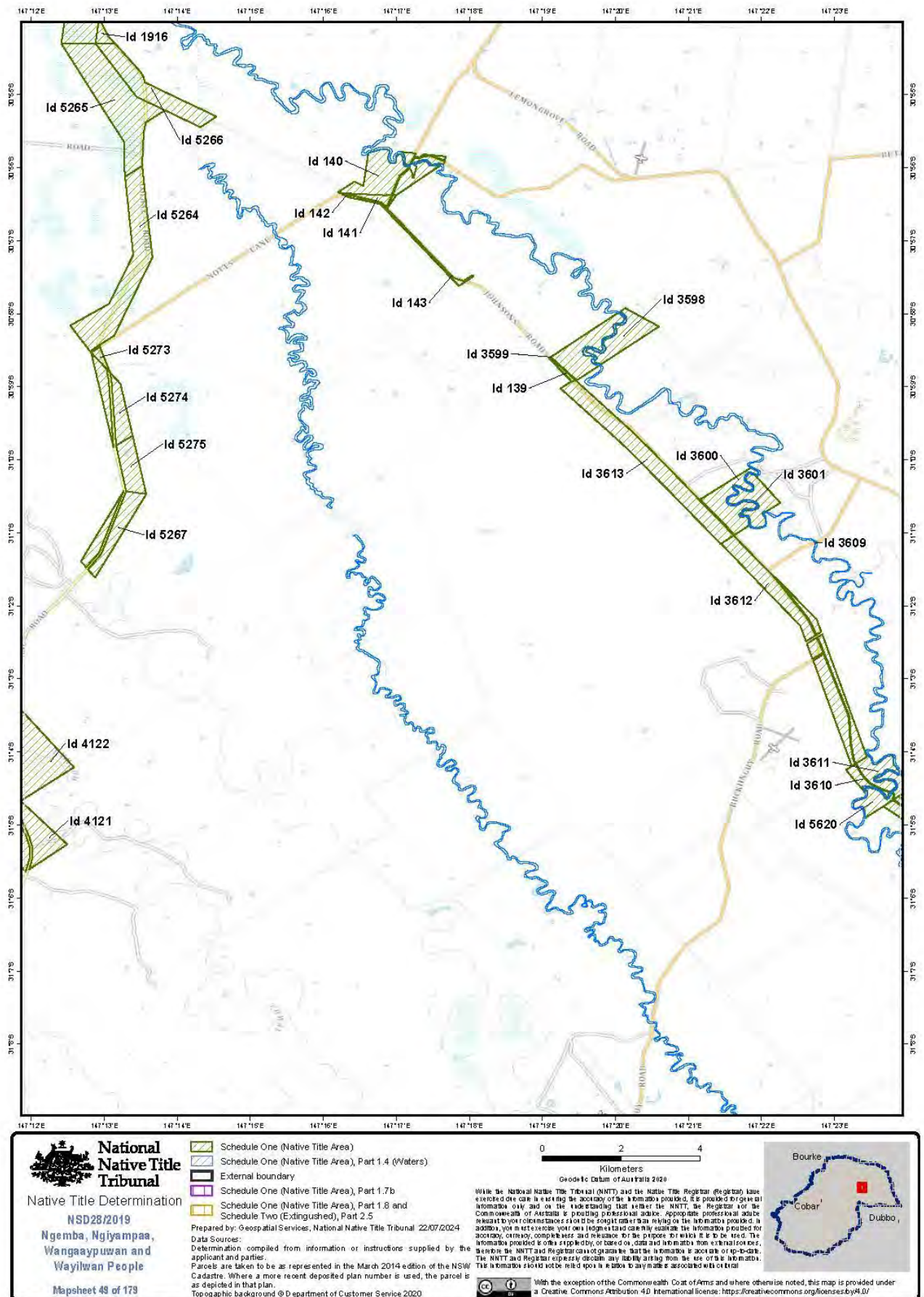






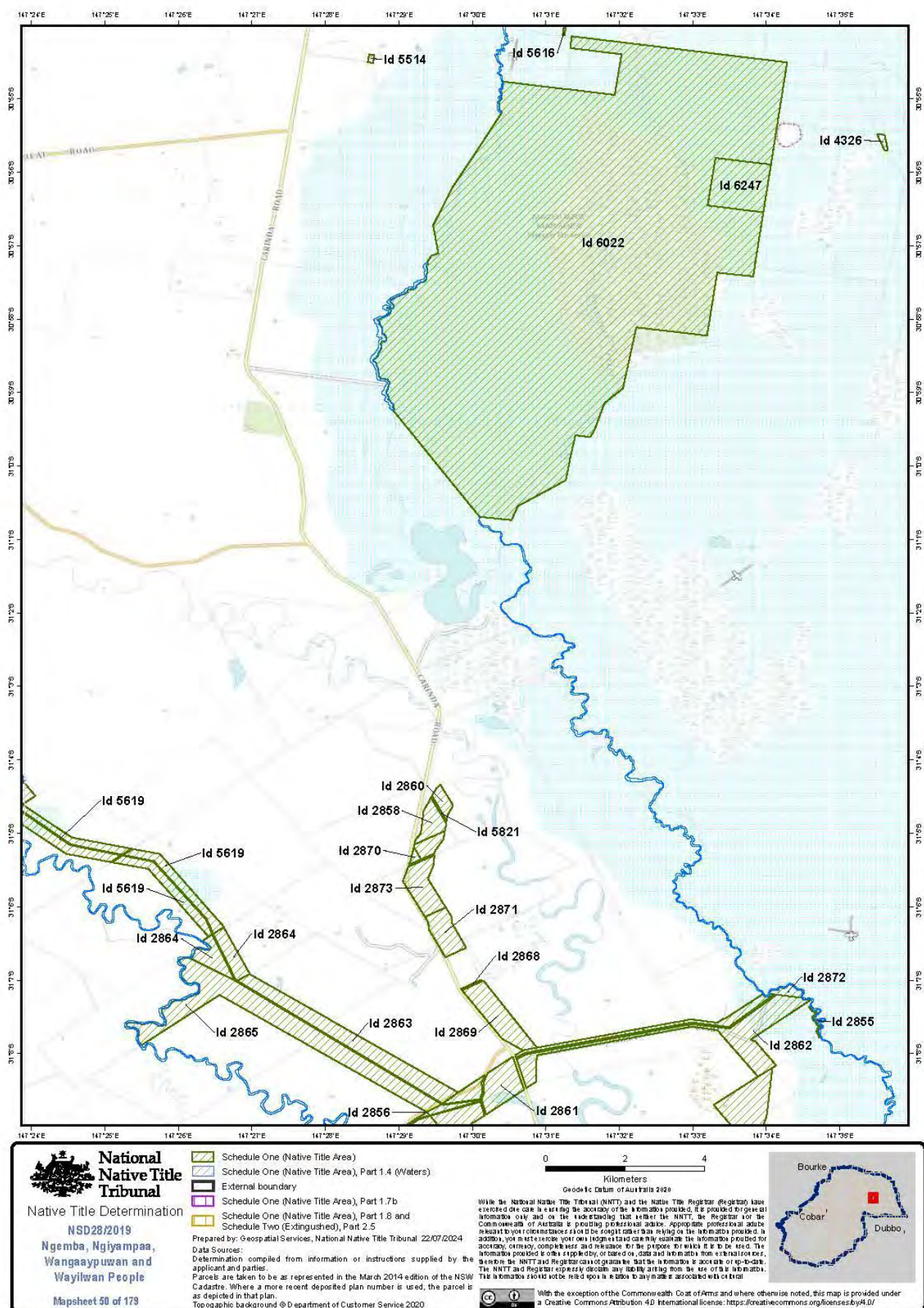


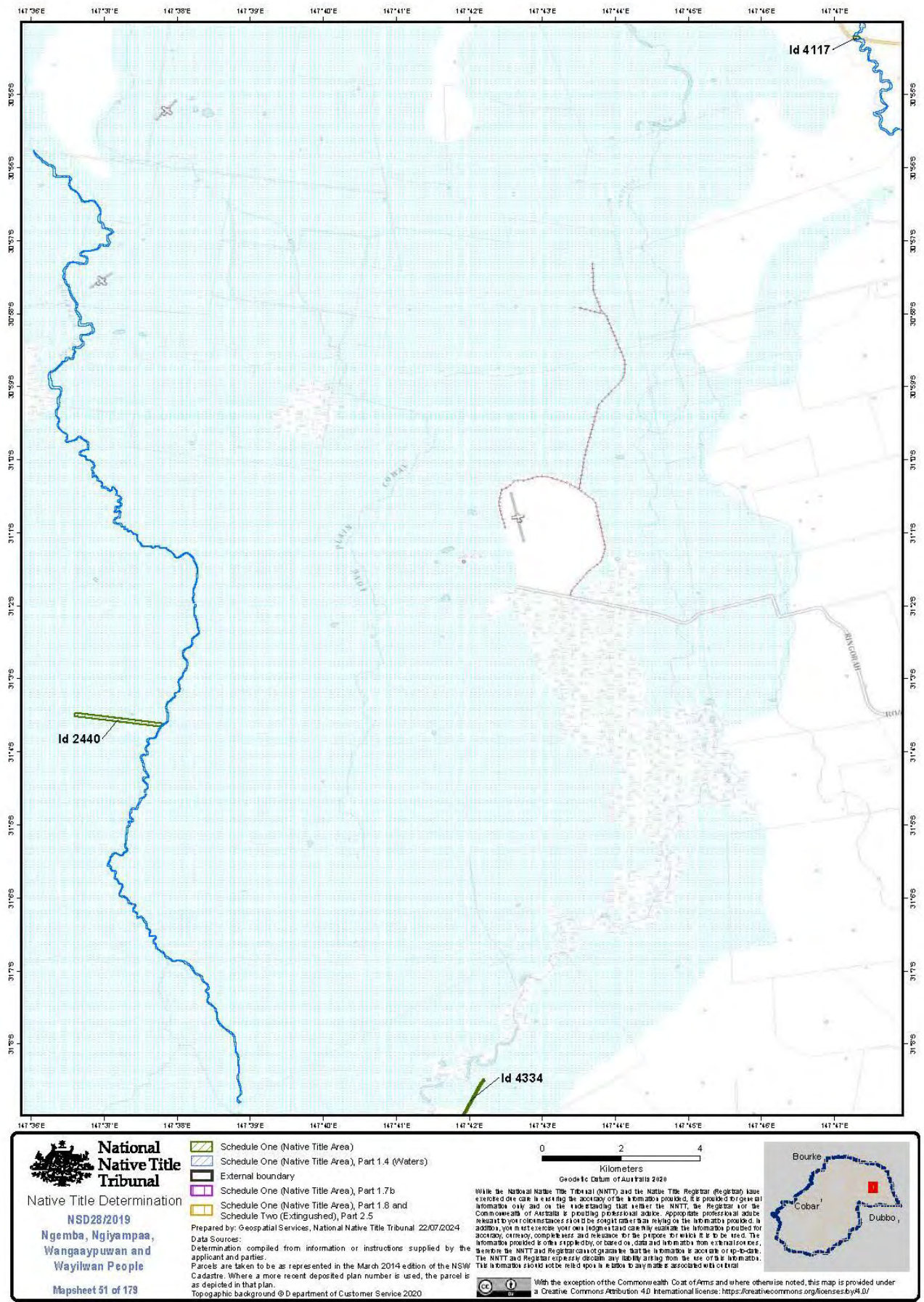


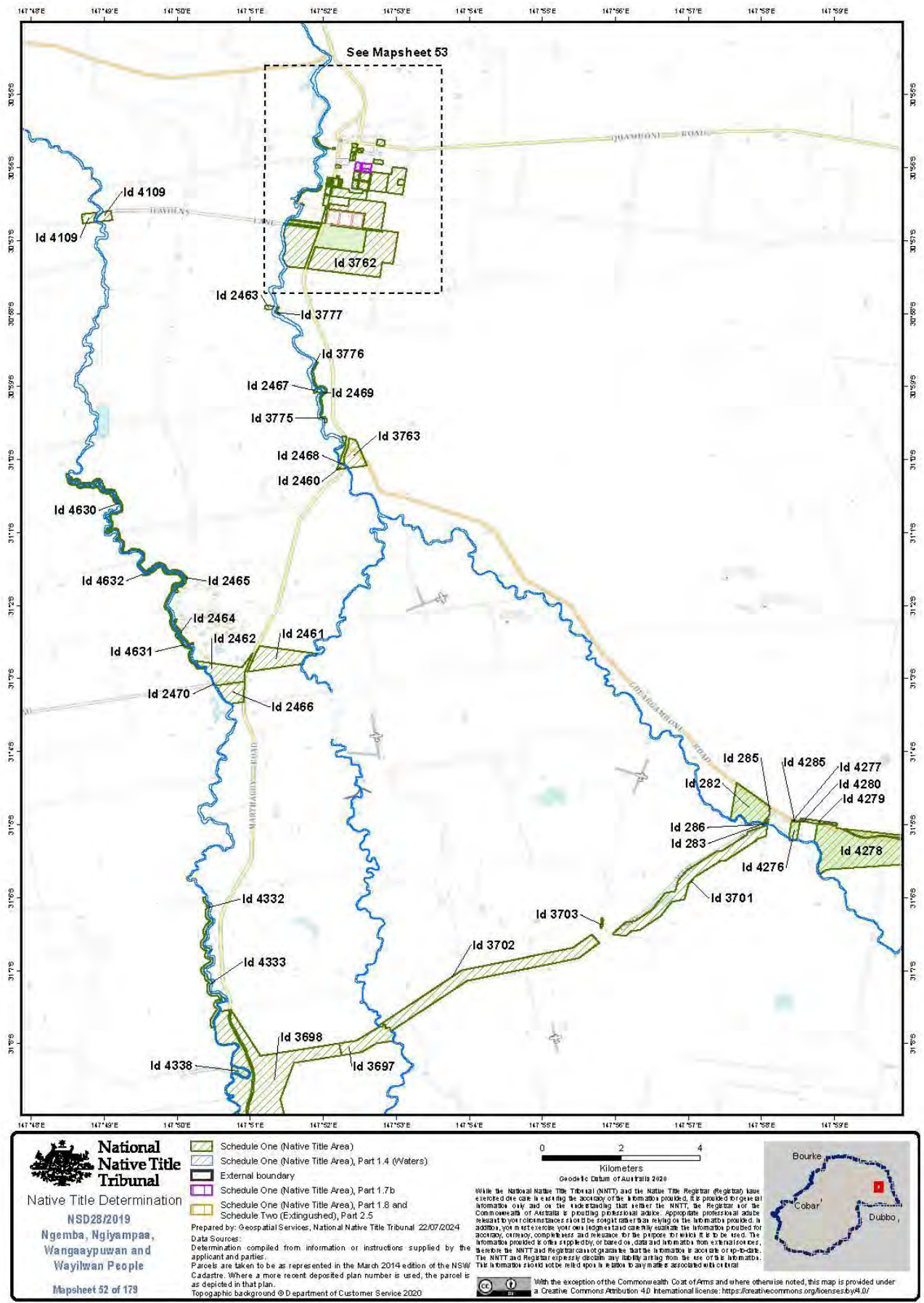


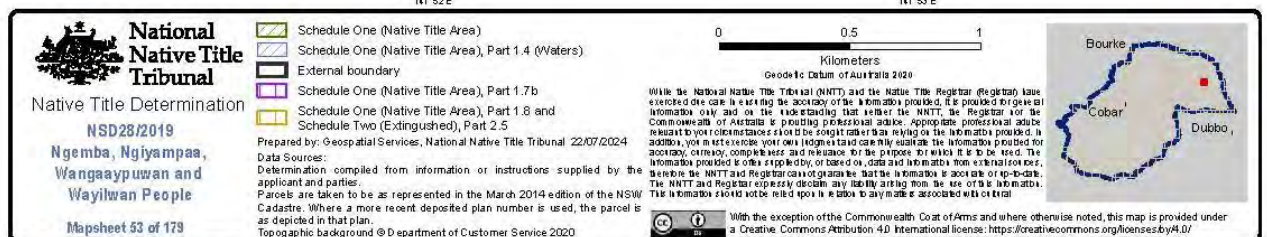
Filepath: V:\NSM\NTDA\2012\NC2012_001 Ngemba_Ngiyampaa_Wangaaypuwan and Wayilwan People\Mapping\G\T2024_0665_Determination_Mapping\20240722_NC2012_001_NTD_NTA_Mapbook_ASP.mxd

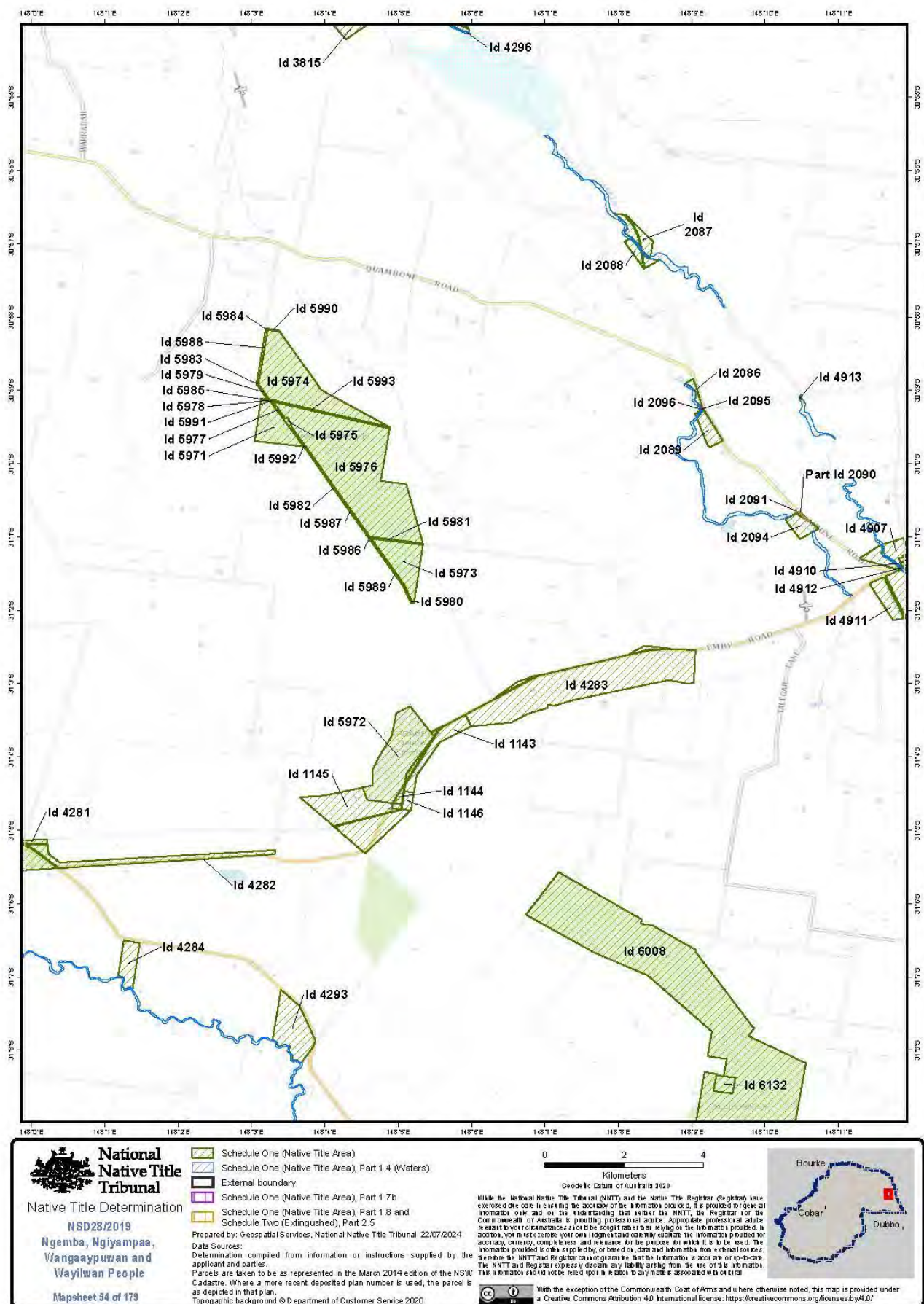
Geotrack Number: G-T202-40665











Filepath: V:\NSW\NTDA\2012\NC2012_001 Ngemba, Ngiyampaa, Wangaaypuwan and Wayilwan People\Mapping\G2024_0665_Determination_Mapping\20240722_NC2012_001_NTD_NTA_Mapbook_A3P.mxd

Geotrack Number: G20240665

